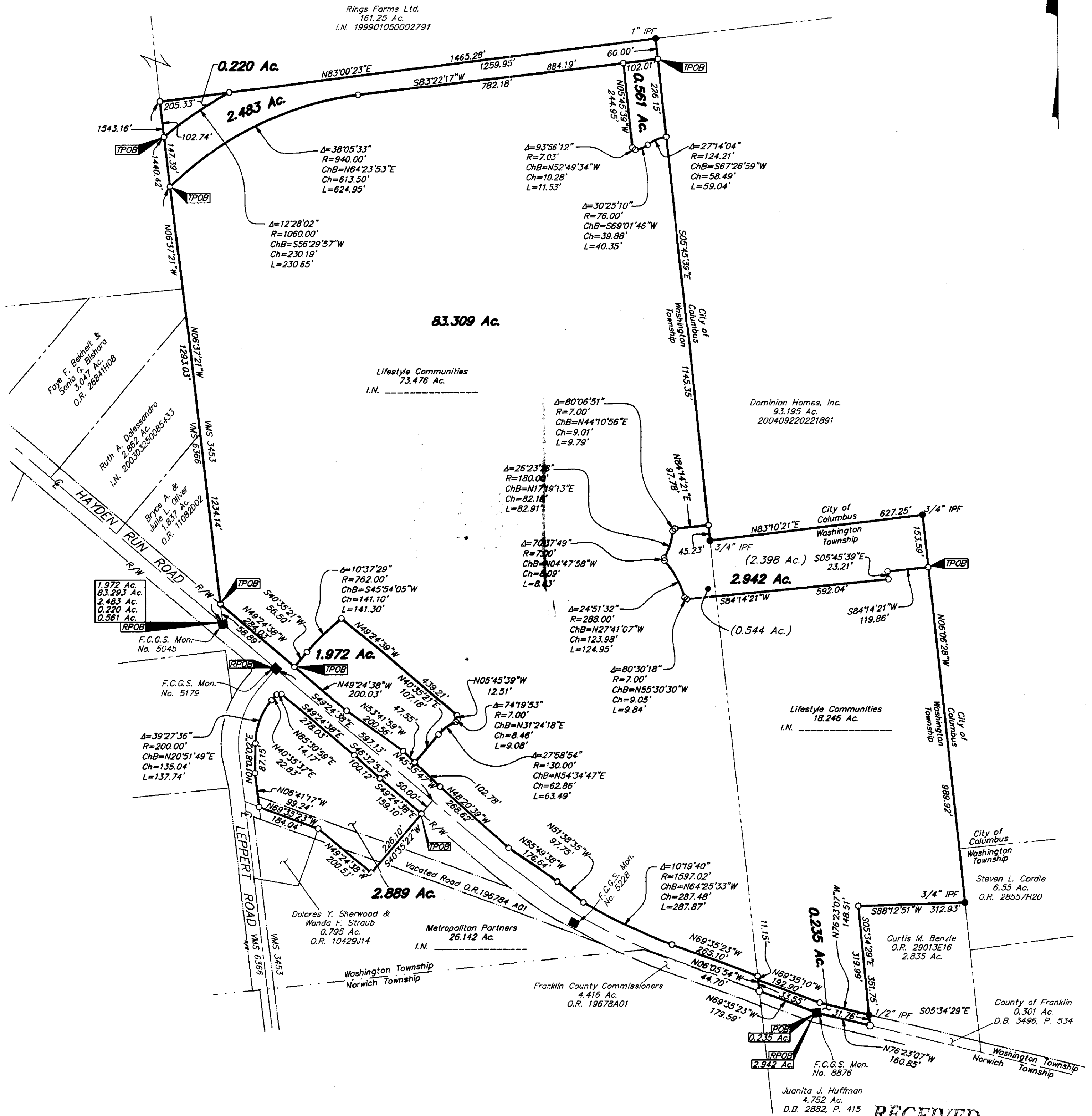


# SURVEY OF ACREAGE PARCELS


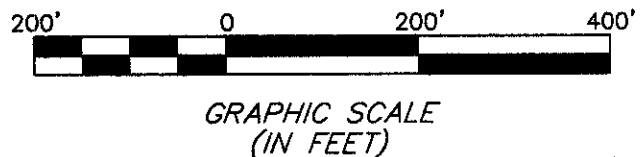
## VIRGINIA MILITARY SURVEY NO. 3453

### WASHINGTON TOWNSHIP, FRANKLIN COUNTY, OHIO



**BASIS OF BEARINGS:** Bearings are based on the Ohio State Plane Coordinate System - South Zone NAD83. Control for bearings was derived from coordinates of monuments FCGS 8876 and FCGS 2221, having a bearing of North 88°53'20" East between them, as established by the Franklin County Engineering Department.

I.P. Set are 13/16" I.D. iron pipe with cap inscribed EMHT INC



By: *James M. Pearsall* 10/18/04  
Professional Surveyor No. 7840

**RECEIVED**

OCT 18 2004

Franklin County Engineer  
Dean C. Ringle, P.E., P.S.

 <b>EMHT</b> INC. ENGINEERS, SURVEYORS, PLANNERS, SCIENTISTS EVANS, MECHWART, HAMBLETON & TILTON, INC. 170 MILL STREET GARIANA, OHIO 43230 TELEPHONE (614) 471-5150 FACSIMILE (614) 471-9286	Date: <b>October 18, 2004</b>	
	Scale: <b>1" = 200'</b>	
	Job No: <b>2004-1732</b>	
	Sheet: <b>1 of 1</b>	
<b>REVISIONS</b>		
MARK	DATE	DESCRIPTION

I:\CHM\DATA\1\SURVEY\PROJECT\20041732\DWG\41732B\DWG-41732B.DWG - MONDAY, OCT 18 2004 - 8:45:28 AM