

BOUNDARY SURVEY
60.262 ACRES
 AND
41.367 ACRES
 LYING IN
 QUARTER TOWNSHIP 4, TOWNSHIP 1, RANGE 17
 UNITED STATES MILITARY DISTRICT
 CITY OF COLUMBUS, COUNTY OF FRANKLIN, STATE OF OHIO

LINE	BEARING	DISTANCE
L1	S 55°45'43" W	225.42'
L2	N 36°47'28" W	774.46'
L3	N 53°29'34" W	1225.00'
L4	N 85°02'15" W	933.29'
L5	N 04°37'03" E	933.36'

CURVE	DELTA ANGLE	RADIUS	ARC LENGTH	CHORD BEARING	CHORD LENGTH
C1	25°38'20"	500.00'	223.45'	S 14°28'18" E	221.80'
C2	90°00'00"	50.00'	78.54'	N 81°47'28" W	70.71'
C3	48°44'34"	290.00'	146.71'	N 61°09'45" W	239.34'
C4	32°02'28"	560.00'	113.16'	N 68°30'48" W	309.10'
C5	03°09'15"	640.00'	36.23'	N 55°04'11" W	35.23'

LEGEND

- IPF IRON PIN FOUND
- IPS IRON PIN SET
- ▲ RRS RAILROAD SPIKE FOUND
- ▲ RRS RAILROAD SPIKE SET
- PKNF PK NAIL FOUND
- MINE BOLT FD
- MON MONUMENT BOX FOUND
- CMF CONCRETE RIGHT-OF-WAY MONUMENT FOUND
- STONE STONE FOUND

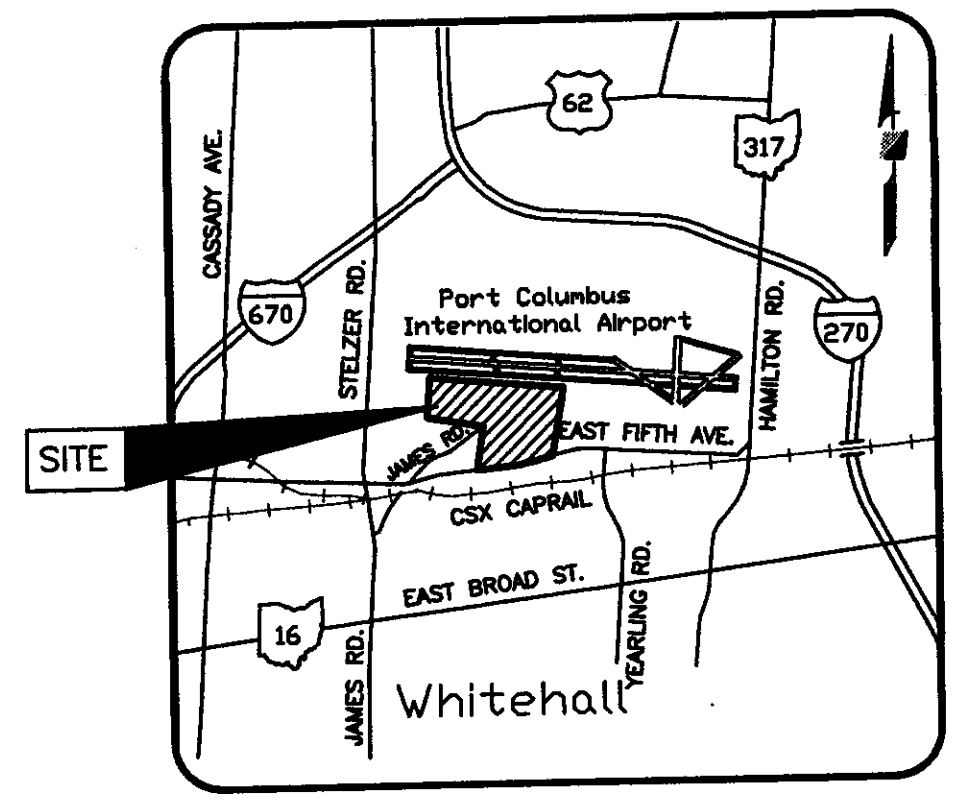

BASIS OF BEARINGS:
 THE BEARINGS SHOWN HEREON ARE BASED ON THE BEARING OF SOUTH 85°33'07" EAST FOR THE CENTERLINE OF INTERNATIONAL GATEWAY (AIRPORT ROAD), AS SHOWN ON THE STATE OF OHIO DEPARTMENT OF TRANSPORTATION RIGHT-OF-WAY PLANS FRA-570-3.93-AA.

GENERAL NOTES:
 1. THIS SURVEY DOES NOT REPRESENT ANY EASEMENTS THAT MAY AFFECT THE SUBJECT PARCEL.
 2. THIS SURVEY DOES NOT REPRESENT ANY UNDERGROUND UTILITIES THAT MAY AFFECT THE SUBJECT PARCEL.
 3. ALL IRON PINNS SET ARE 3/4 INCH IRON PIPES, 30 INCHES IN LENGTH, WITH A YELLOW CAP BEARING THE NAME "R. D. ZANDE".

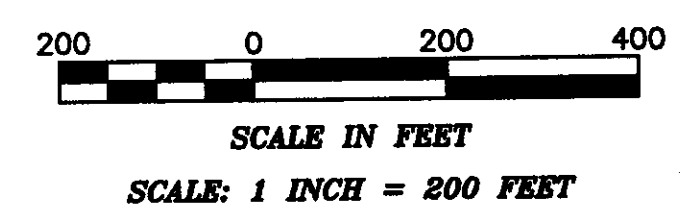
FLOOD NOTE:
 THE SUBJECT PROPERTY LIES IN ZONE X (AREA DETERMINED TO BE OUTSIDE THE 500 YEAR FLOOD PLAIN), AS DETERMINED BY GRAPHIC INTERPOLATION FROM THE FLOOD INSURANCE RATE MAP NUMBER 39048C0263 C, WITH AN EFFECTIVE DATE OF AUGUST, 2, 1995, PUBLISHED BY THE FEDERAL EMERGENCY MANAGEMENT AGENCY.

CERTIFICATION:
 I HEREBY CERTIFY THAT THIS SURVEY SHOWN ON THE ATTACHED PLAT WAS PREPARED FROM AN ON THE GROUND SURVEY ON AS CONDUCTED BY R.D. ZANDE & ASSOCIATES MADE UNDER MY SUPERVISION AND THAT IT AND THE INFORMATION, COURSES AND DISTANCES AS SHOWN ARE CORRECT TO THE BEST OF MY KNOWLEDGE.

R. D. ZANDE & ASSOCIATES, INC.
 MARK ALAN SMITH
 REGISTERED SURVEYOR NO. S-8232



VICINITY MAP
 (NOT TO SCALE)



PREPARED BY:
R.D.Zande & Associates
 1500 LAKE SHORE DRIVE
 COLUMBUS, OHIO 43204
 PH. (614) 486-4585 FAX (614) 486-4587
 1-800-340-8743

COPYRIGHT © 2003 R.D. ZANDE & ASSOCIATES, INC.
 ALL RIGHTS RESERVED. ALL REPORTS, PLANS, SPECIFICATIONS, COMPUTER FILES, FIELD DATA, NOTES, DOCUMENTS, AND OTHER ITEMS PREPARED BY R. D. ZANDE & ASSOCIATES, INC. ("ZANDE") ARE INSTRUMENTS OF SERVICE AND REMAIN ITS PROPERTY. THE USE OF THESE ITEMS BY ZANDE'S CLIENT IS SUBJECT TO ALL OF THE TERMS, CONDITIONS AND LIMITATIONS SET FORTH IN THE AGREEMENT BETWEEN SUCH CLIENT AND ZANDE. ADDITIONAL USE IS PROHIBITED WITHOUT THE WRITTEN CONSENT OF ZANDE.