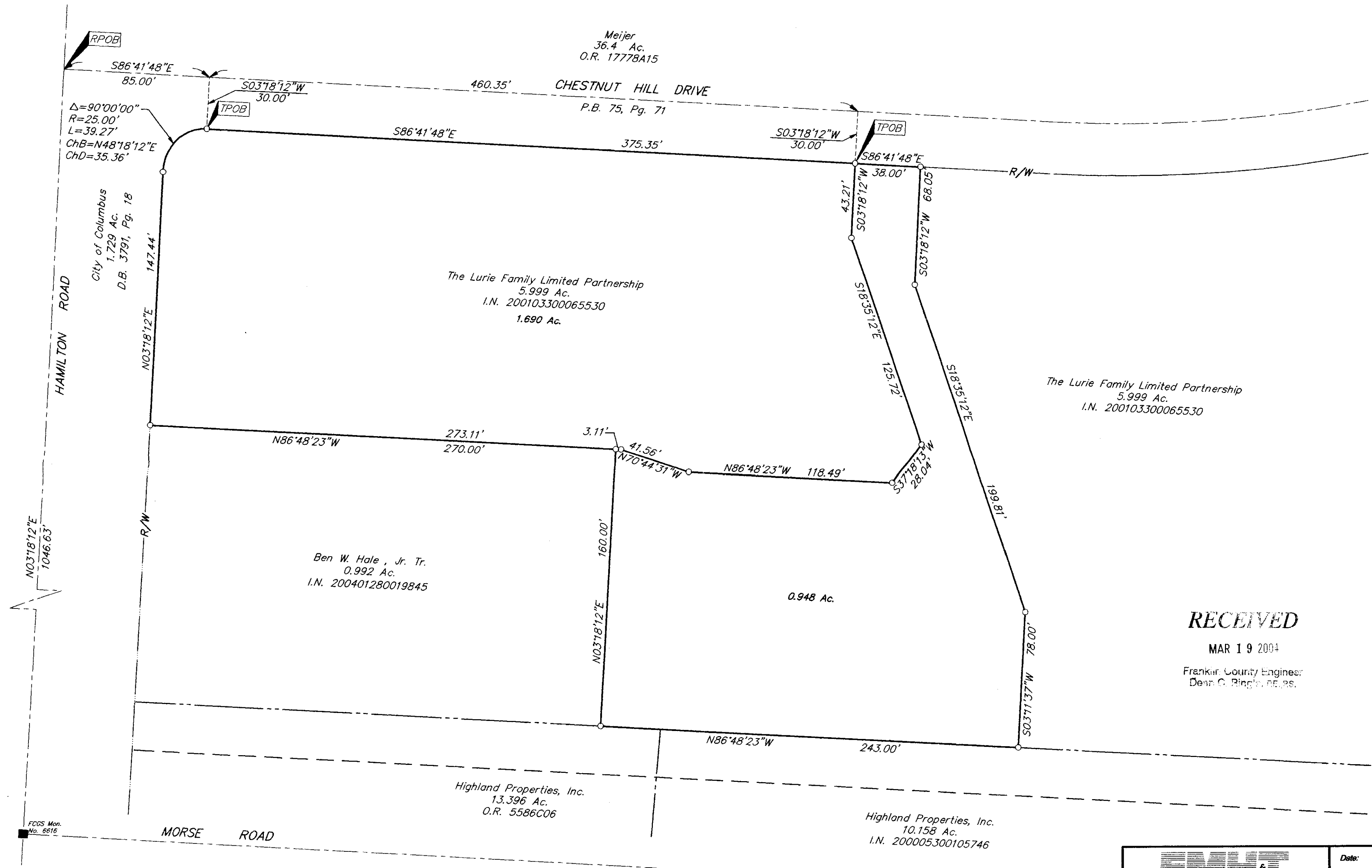
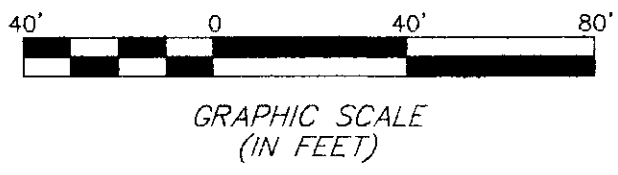



SURVEY OF ACREAGE PARCELS
QUARTER TOWNSHIP 3, TOWNSHIP 2, RANGE 16
UNITED STATES MILITARY LANDS
CITY OF COLUMBUS, FRANKLIN COUNTY, OHIO



RECEIVED
 MAR 19 2004
 Franklin County Engineer
 Dean G. Ringle, P.E., P.S.



- = STONE FND.
 - = MON. FND.
 - = I.P. FND.
 - = I.P. SET
 - = MAG. NAIL FND.
 - = MAG. NAIL SET
 - ▲ = R.R. SPK. FND.
 - △ = R.R. SPK. SET
 - = P.K. NAIL FND.
- I.P. Set are 1 3/16" I.D. iron pipe with cap inscribed EMHT INC



By: *James M. Pearsall* 3/16/04
 Professional Surveyor No. 7840

 ENGINEERS, SURVEYORS, PLANNERS, SCIENTISTS EVANS, MECHWART, HAMBLETON & TILTON, INC. 170 MILL STREET GAHANNA, OHIO 43230 TELEPHONE (614) 471-5150 FACSIMILE (614) 471-9286		Date: March 12, 2004
		Scale: 1" = 40'
		Job No: 2003-0490
		Sheet: 1 of 1
REVISIONS		
MARK	DATE	DESCRIPTION

\\C:\DATA\PROJECTS\20030490\DWG\30490B\3.DWG<1BX24 LANDSCAPE> - 0 XREFS: - PLOTTED BY JMACLEAN - March 15, 2004 - 3:27 PM