


LOCATION MAP  
NOT TO SCALE

**G**  
**ENGINEERS**  
104 MILL STREET  
GAHANNA, OHIO 43230  
PHONE: 614/471-7910 FAX: 614/471-7920

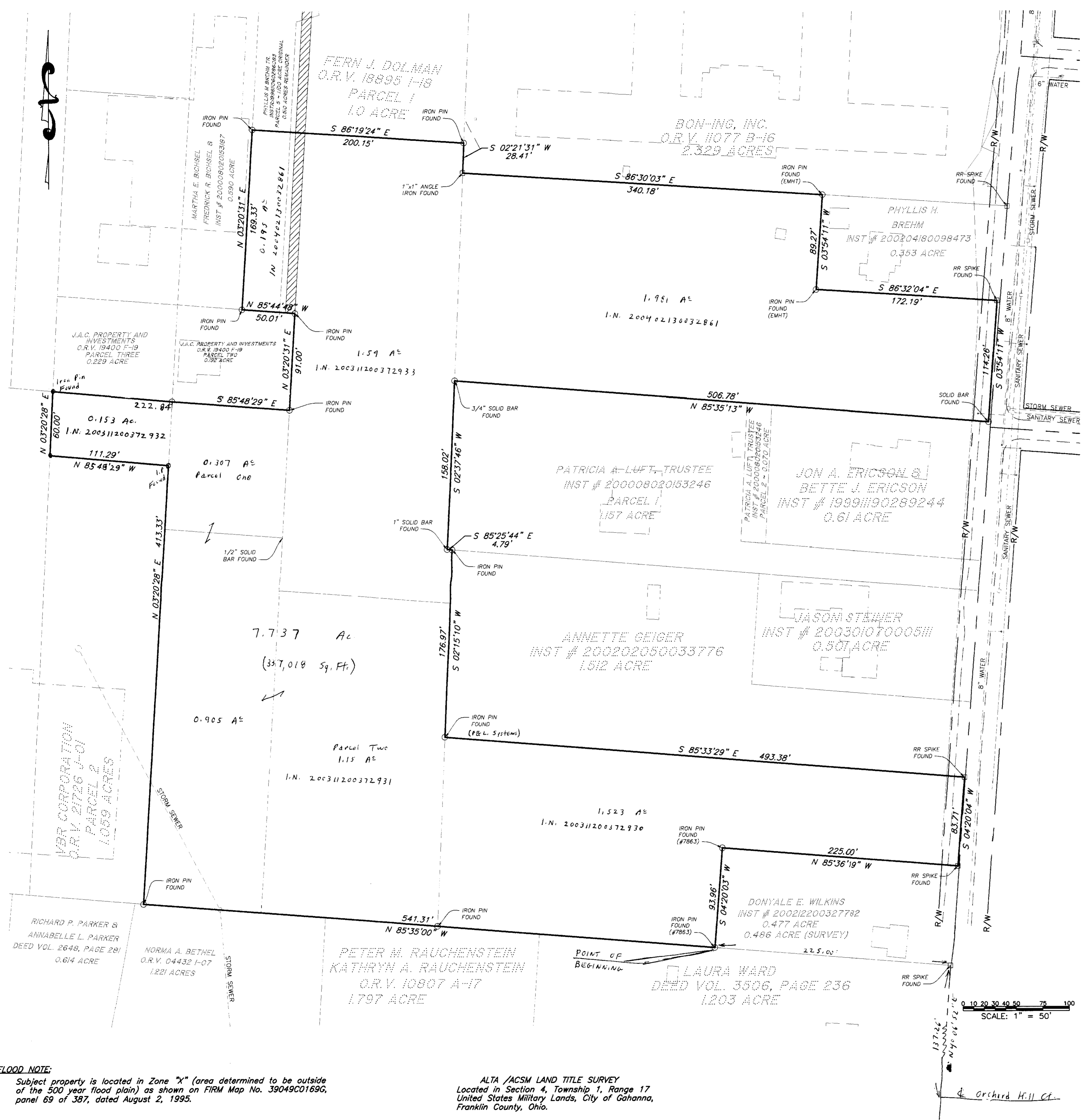


ALTA SURVEY FOR  
THE STONEHENGE COMPANY  
CITY OF GAHANNA  
FRANKLIN COUNTY  
OHIO

02/18/2004	
Proj. Mgr.	GPV
Drafted	RAB
Checked	TS
Revisions	

STATE OF OHIO  
THOMAS D. SIBBALDS  
REGISTERED SURVEYOR  
S-5908

ALTA SURVEY  
1 OF 1  
03430




RECEIVED  
FEB 20 2004  
Franklin County Engineer  
Dean C. Ringle, PE, PS.

- LEGEND:  
○ = Iron Pin Found  
□ = R. R. Spike Found

GCC Engineers, Inc.  
104 Mill St.  
Gahanna, Ohio 43230  
(614) 475-0293

We hereby certify to The Stonehenge Company and Stewart Title Agency of Columbus, that this map or plat and the survey on which it is based were made in accordance with "Minimum Standard Detail Requirements for ALTA/ACSM Land Title Surveys", jointly established and adopted by ALTA/ACSM and NSPS in 1999, and includes Items 1, 2, 3, 4, 6, 7(a), 7(b1), 7(b2), 7(c), 8, 9, 10, 11(a), 12, 13, 14, and 16 of Table A thereof. Pursuant to the Accuracy Standards as adopted by ALTA, NSPS, and ACSM and in effect on the date of this certification, undersigned further certifies that the survey measurements were made in accordance with the "Minimum Angle, Distance, and Closure Requirements for Survey Measurements Which Control Land Boundaries for ALTA/ACSM Land Title Surveys."



By: Thomas D. Sibbalds  
Thomas D. Sibbalds  
Registered Surveyor No. 5908  
Date: February 18, 2004

Scale 1" = 50'

**FLOOD NOTE:**  
Subject property is located in Zone "X" (area determined to be outside of the 500 year flood plain) as shown on FIRM Map No. 39049C0169G, panel 69 of 387, dated August 2, 1995.

ALTA /ACSM LAND TITLE SURVEY  
Located in Section 4, Township 1, Range 17  
United States Military Lands, City of Gahanna,  
Franklin County, Ohio.