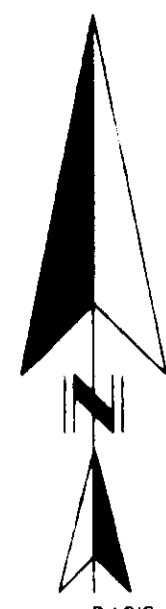
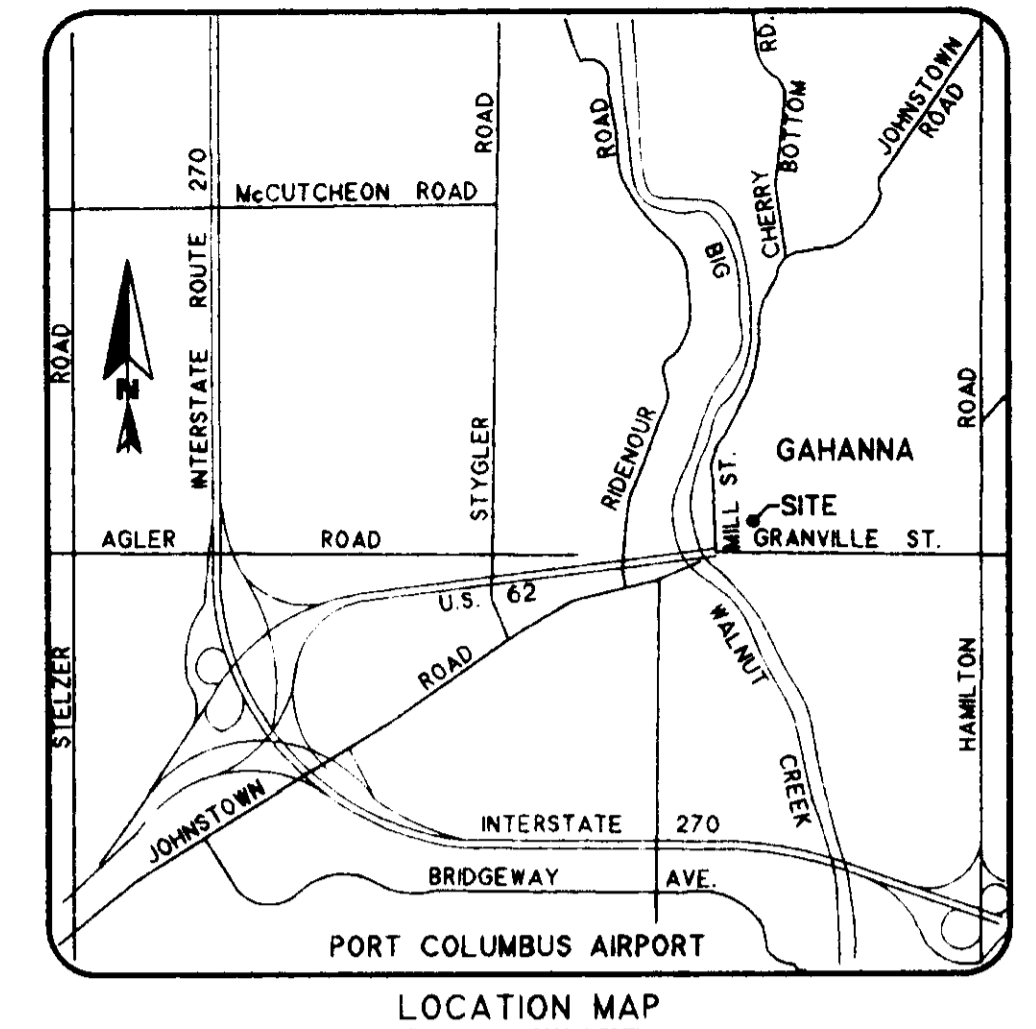


PLAT OF PROPOSED RIGHT-OF-WAY ACQUISITION FOR OGDEN ALLEY

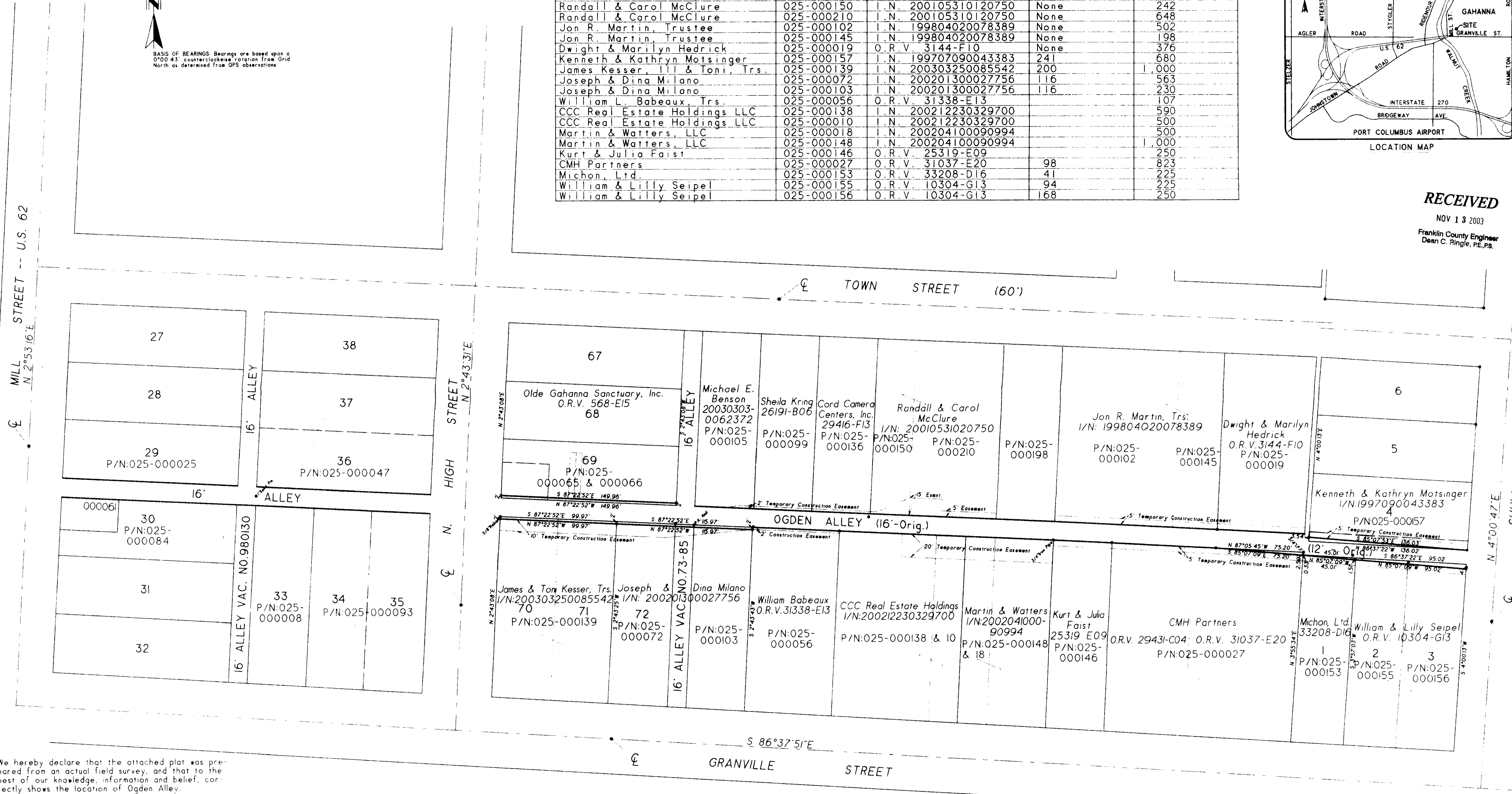


BASIS OF BEARINGS: Bearings are based upon a 0°00'43" counterclockwise rotation from Grid North as determined from GPS observations.



OWNER	PARCEL NO.	OWNERS RECORD	R-O-W (S.F.)	T.C.E. (S.F.)
Olde Gahanna Sanctuary, Inc.	025-000065	O.R.V. 568-E15	80	
Olde Gahanna Sanctuary, Inc.	025-000066	O.R.V. 568-E15	220	388
Michael E. Benson	025-000105	I.N. 200303030062372	None	37
Sheila A. Kring	025-000099	O.R.V. 26191-B06	None	100
Cord Camera Centers, Inc.	025-000136	O.R.V. 29416-F13	None	100
Randall & Carol McClure	025-000150	I.N. 200105310120750	None	242
Randall & Carol McClure	025-000210	I.N. 200105310120750	None	648
Jon R. Martin, Trustee	025-000102	I.N. 199804020078389	None	502
Jon R. Martin, Trustee	025-000145	I.N. 199804020078389	None	198
Dwight & Marilyn Hedrick	025-000019	O.R.V. 3144-F10	None	376
Kenneth & Kathryn Molsinger	025-000157	I.N. 199707090043383	None	680
James Kesser, III & Toni, Trs.	025-000139	I.N. 200303250085542	200	1,000
Joseph & Dina Milano	025-000072	I.N. 200201300027756	116	563
Joseph & Dina Milano	025-000103	I.N. 200201300027756	116	230
William L. Babeaux, Trs.	025-000056	O.R.V. 31338-E13		107
CCC Real Estate Holdings LLC	025-000138	I.N. 200212230329700		590
CCC Real Estate Holdings LLC	025-000010	I.N. 200212230329700		500
Martin & Watters, LLC	025-000018	I.N. 200204100090994		500
Martin & Watters, LLC	025-000148	I.N. 200204100090994		1,000
Kurt & Julia Faist	025-000146	O.R.V. 25319-E09		250
CMH Partners	025-000027	O.R.V. 31037-E20	98	823
Michon, Ltd.	025-000153	O.R.V. 33208-D16	41	225
William & Lilly Seipel	025-000155	O.R.V. 10304-G13	94	225
William & Lilly Seipel	025-000156	O.R.V. 10304-G13	168	250

RECEIVED
NOV 13 2003
Franklin County Engineer
Dean C. Ringle, P.E., P.S.



We hereby declare that the attached plat was prepared from an actual field survey, and that to the best of our knowledge, information and belief, correctly shows the location of Ogden Alley.

By: *Carl E. Turner Jr.*
Carl E. Turner Jr., P.S. 6702

NOT AN AUTHORIZED DOCUMENT UNLESS SURVEYOR'S SEAL APPEARS IN RED INK
© 2003 TERRA SURVEYING SERVICES LLC

NOT AN AUTHORIZED DOCUMENT UNLESS SURVEYOR'S SEAL APPEARS IN RED INK
© 2003 TERRA SURVEYING SERVICES LLC

TERRA Surveying Services LLC
238 Academy Woods Drive
Gahanna, Ohio 43230-2184
614/471-0663 (Fax-0877)

PREPARED EXCLUSIVELY FOR:
GAHANNA CITY ENGINEER'S OFFICE

TITLE: **PLAT OF PROPOSED RIGHT-OF-WAY ACQUISITION FOR OGDEN ALLEY FROM HIGH STREET TO SHULL AVENUE**
CITY OF GAHANNA, FRANKLIN COUNTY, OHIO

NO.	REVISION DESCRIPTION	DATE	BY

STYLE NAME: **OGDEN ALLEY**
SITE LOCATION: FIRST ALLEY NORTH OF GRANVILLE STREET BETWEEN MILL STREET & SHULL AVENUE

GRAPHIC SCALE: 1"=40'
FIELD SURVEY DATE: FALL/WINTER 99
DRAWING DATE: 5 NOV. 2003
CLIENT PROJECT NO.:
DRAWN BY: CT
TERRA FILE NO.: 137-23/10-GAH-99