

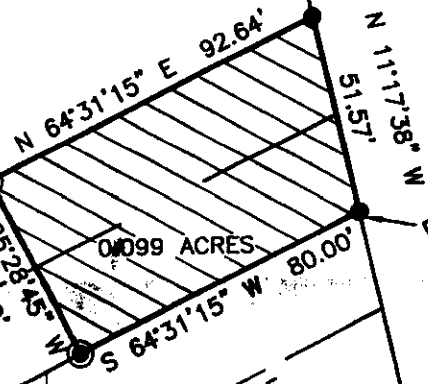
M-142-L

RIGHT-OF-WAY PURCHASE EXHIBIT MIDWEST BOULEVARD SUBDIVISION CITY OF COLUMBUS, FRANKLIN COUNTY, STATE OF OHIO

Custom Typo



CITY OF COLUMBUS
0.59 ACRES
VOL 2630 PG. 333



0.099 ACRES

OLD HENDERSON ROAD


25' SETBACK LINE

INFODEPOT, LLC
INST. 2000004040065375

C & O RAILROAD



MIDWEST DRIVE

22 5



VAC. 16' ALLEY
RR 17 PG. 304

WINTON ROAD
0.313 ACRES



LEGEND:
● = IRON PIN FOUND
⊙ = IRON PIN SET

Bearings as shown on this drawing are assumed.

We hereby certify that the above plat was prepared from an actual field survey and to the best of our knowledge and belief is correct. All dimensions along arcs are chord distances.

HOY SURVEYING SERVICES, INC.

David B. McCoy 9/19/03
Date
David B. McCoy
Registered Professional Surveyor No. 7632



5750 Chandler Court
Westerville, OH 43082
E-Mail: hoyssinc@aol.com
Phone (614) 895-1922
Survey Fax (614) 895-1949
Construction Fax (614) 895-9549

Order No. 1172-2000

C:\SURV\WORK\DWG\1172-2000B.DWG

81607475
81352475

VACATED IN
ORD. 783-74
8-3-74