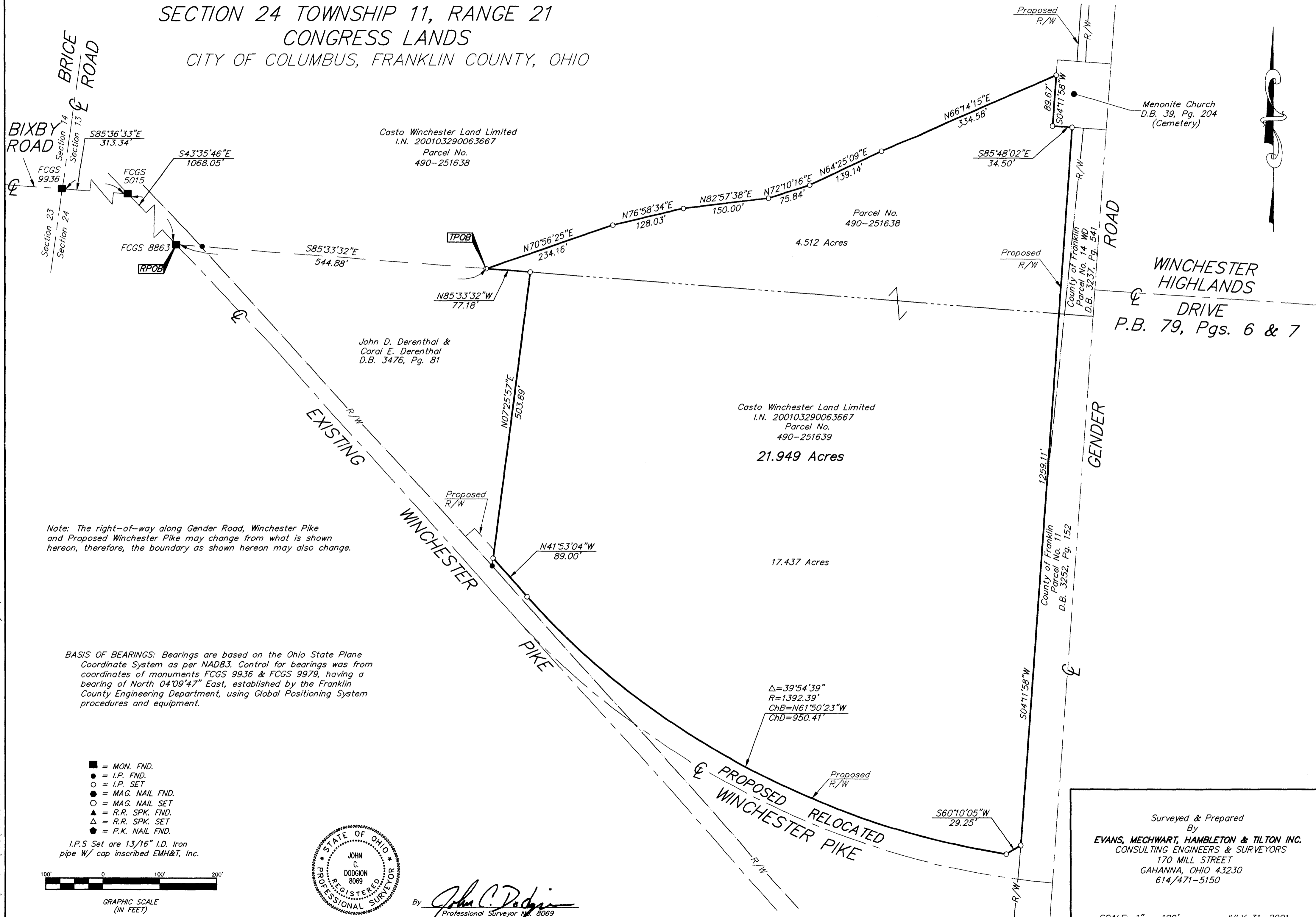


SURVEY OF ACREAGE PARCEL
SECTION 24 TOWNSHIP 11, RANGE 21
CONGRESS LANDS
 CITY OF COLUMBUS, FRANKLIN COUNTY, OHIO


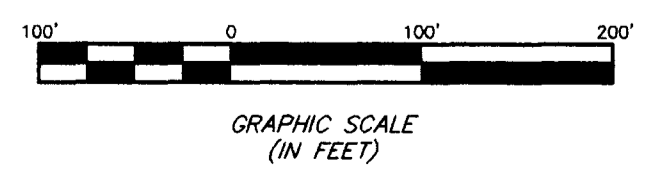


Note: The right-of-way along Gender Road, Winchester Pike and Proposed Winchester Pike may change from what is shown hereon, therefore, the boundary as shown hereon may also change.

BASIS OF BEARINGS: Bearings are based on the Ohio State Plane Coordinate System as per NAD83. Control for bearings was from coordinates of monuments FCGS 9936 & FCGS 9979, having a bearing of North 04°09'47" East, established by the Franklin County Engineering Department, using Global Positioning System procedures and equipment.

- = MON. FND.
- = I.P. FND.
- = I.P. SET
- = MAG. NAIL FND.
- = MAG. NAIL SET
- ▲ = R.R. SPK. FND.
- △ = R.R. SPK. SET
- ◆ = P.K. NAIL FND.

I.P.S. Set are 1 3/16" I.D. Iron pipe w/ cap inscribed EMH&T, Inc.



By *John C. Dodgion*
 Professional Surveyor No. 8069

Surveyed & Prepared By
EVANS, MECHWART, HAMBLETON & TILTON INC.
 CONSULTING ENGINEERS & SURVEYORS
 170 MILL STREET
 GAHANNA, OHIO 43230
 614/471-5150

SCALE: 1" = 100' JULY 31, 2001

Q:\PROJECT\200104731\DWG\10473EX2.DWG - 0 XREFS: - PLOTTED BY NSTRENG - July 31, 2001 - 10:18 AM