

DELAWARE COUNTY

FRANKLIN COUNTY

SURVEY FOR

INEZ SMITH

PLUGS # 4443

RANGE 16, TOWNSHIP 2, NE QUARTER OF SECTION 1, USML  
PLAIN TOWNSHIP, FRANKLIN COUNTY, OHIO

GLADYS K. BARNHART (D.V. 3009 P.115)

1405.59'

N0°58'11"W

66.23'

N0°18'14"W

723.12'

N0°14'14"W

1037.00'

BETTY J. NOVIELLI (D.V. 3683 P.6)

S89°46'08"W

1037.00'

18.000 ACRES

N85°20'32"E

892.73'

S75°53'44"W

306.71'

570.70'

S13°57'17"E

570.70'

N10°05'11"W

662.67'

S79°38'07"W

171.13'

S62°40'29"W

307.10'

S46°36'00"W

302.10'

S46°36'00"W

302.10'

S46°36'00"W

302.10'

S46°36'00"W

302.10'

DEED REFERENCE  
D.V. 15208 P. 2-01

DATE MAY 13, 1977

29.132 ACRES

CONN. F. J. & PAT. J. H. REEVE  
10 R. 2407 P. 119

1100.00'

S87°46'50"W

1100.00'

S0°07'23"N

200.00'

S87°43'30"W

259.26'

S87°43'30"W

259.26'

S87°43'30"W

259.26'

S87°43'30"W

259.26'

S87°43'30"W

259.26'

S87°43'30"W

259.26'

S87°43'30"W

259.26'

S87°43'30"W

259.26'

S87°43'30"W

259.26'

S87°43'30"W

259.26'

S87°43'30"W

259.26'

S87°43'30"W

259.26'

S87°43'30"W

259.26'

S87°43'30"W

259.26'

S87°43'30"W

259.26'

S87°43'30"W

259.26'

S87°43'30"W

259.26'

S87°43'30"W

259.26'

S87°43'30"W

259.26'

S87°43'30"W

259.26'

S87°43'30"W

259.26'

S87°43'30"W

259.26'

S87°43'30"W

259.26'

S87°43'30"W

259.26'

S87°43'30"W

259.26'

S87°43'30"W

259.26'

S87°43'30"W

259.26'

S89°45'50"W 666.58'

S89°45'50"W 580.90'

S89°45'50"W 580.90'

S89°45'50"W 580.90'

S89°45'50"W 580.90'

S89°45'50"W 580.90'

S89°45'50"W 580.90'

S89°45'50"W 580.90'

S89°45'50"W 580.90'

S89°45'50"W 580.90'

S89°45'50"W 580.90'

S89°45'50"W 580.90'

S89°45'50"W 580.90'

S89°45'50"W 580.90'

S89°45'50"W 580.90'

S89°45'50"W 580.90'

S89°45'50"W 580.90'

S89°45'50"W 580.90'

S89°45'50"W 580.90'

S89°45'50"W 580.90'

S89°45'50"W 580.90'

S89°45'50"W 580.90'

S89°45'50"W 580.90'

S89°45'50"W 580.90'

S89°45'50"W 580.90'

S89°45'50"W 580.90'

S89°45'50"W 580.90'

S89°45'50"W 580.90'

S89°45'50"W 580.90'

S89°45'50"W 580.90'

S89°45'50"W 580.90'

S89°45'50"W 580.90'

S89°45'50"W 580.90'

S89°45'50"W 580.90'

S89°45'50"W 580.90'

S89°45'50"W 580.90'

S89°45'50"W 580.90'

S89°45'50"W 580.90'

S89°45'50"W 580.90'

S89°45'50"W 580.90'

S89°45'50"W 580.90'

S89°45'50"W 580.90'

S89°45'50"W 580.90'

S89°45'50"W 580.90'

S89°45'50"W 580.90'

S89°45'50"W 580.90'

S89°45'50"W 580.90'

S89°45'50"W 580.90'

S89°45'50"W 580.90'

S89°45'50"W 580.90'

S89°45'50"W 580.90'

S89°45'50"W 580.90'

S89°45'50"W 580.90'

S89°45'50"W 580.90'

S89°45'50"W 580.90'

S89°45'50"W 580.90'

S89°45'50"W 580.90'

S89°45'50"W 580.90'

S89°45'50"W 580.90'

S89°45'50"W 580.90'

S89°45'50"W 580.90'

FOUNDED BALICE FORESTATE  
(D.V. 3762 P. 601)

ROBERT W. & EDNA K. WOOD  
(D.V. 4261 - P. 92)

ROBERT D. JAMES  
(D.V. 1257 P. 41)

MARK D. EDJAHN  
(D.V. 3449 P. 51)

28.08'

N89°45'33"E

28.08'

S17°57'E

450.00'

S17°57'E

450.00'

S17°57'E

450.00'

S17°57'E

450.00'

S17°57'E

450.00'

S17°57'E

450.00'

S17°57'E

450.00'

S17°57'E

450.00'

S17°57'E

450.00'

S17°57'E

450.00'

S17°57'E

450.00'

S17°57'E

450.00'

S17°57'E

450.00'

S17°57'E

450.00'

S17°57'E

450.00'

S17°57'E

450.00'

S17°57'E

450.00'

S17°57'E

450.00'

S17°57'E

450.00'

S17°57'E

450.00'

S17°57'E

450.00'

S17°57'E

450.00'

S17°57'E

450.00'

S17°57'E

450.00'

S17°57'E


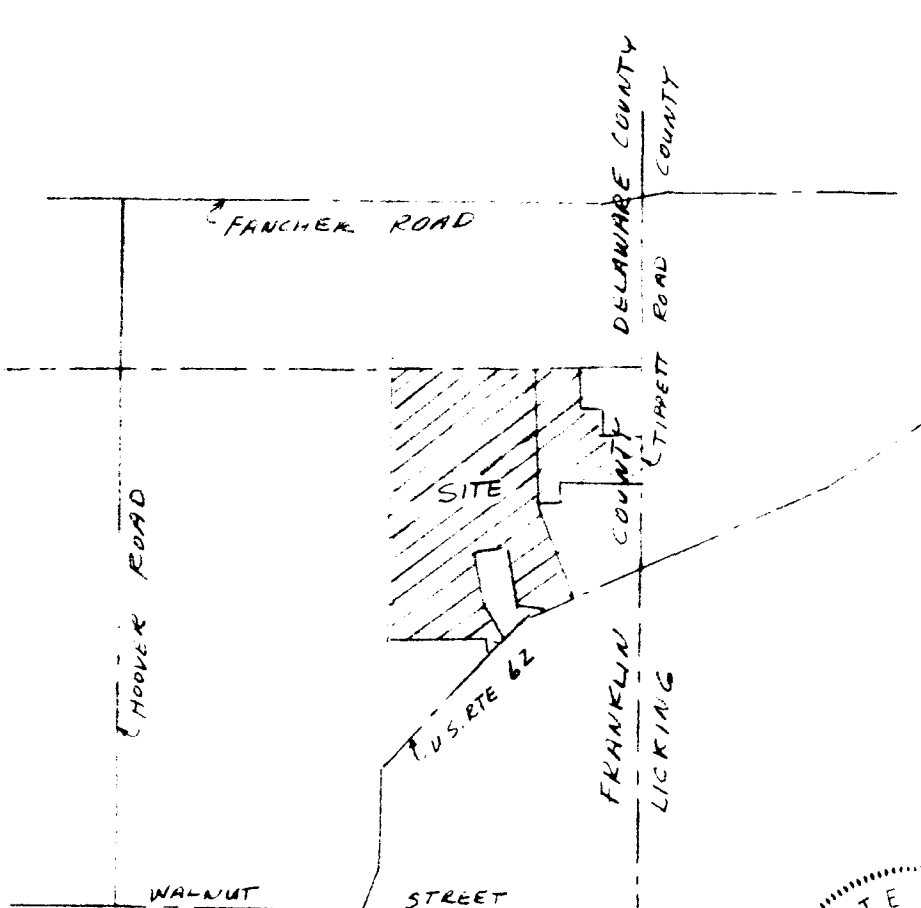

450.00'

S17°57'E

450.00'

S17°57'E

- LEGEND
- IRON PIN OR PIPE FOUND
  - ▲ RR SPIKE FOUND
  - 3/4" X 30" IRON PIPE SET WITH PLASTIC CAP
  - FRANKLIN COUNTY MONUMENT



I HEREBY CERTIFY THAT AN ACTUAL SURVEY WAS MADE OF THE PREMISES AND THAT THIS PLAT IS CORRECT TO THE BEST OF MY KNOWLEDGE.

Samuel W. Vance  
 SAMUEL W. VANCE  
 REGISTERED SURVEYOR NO. 6553

PREPARED BY  
 VANCE SURVEYING  
 28 CLINTON ROAD  
 MT. VERNON, OHIO 43050  
 614-397-6296

BEARING ERRORS ASSUMED - THE  
 FRANKLIN DELAWARE COUNTY LINE  
 IS N89°45'50"E