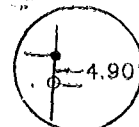


DAVID C. STRADLEY
D.B. 2350, PG. 443



05766750
12797750

N 04°02'30" E
1341.35'(M) 1341.8'(R)

STEPHEN W.C. HOLBROOK
O.R. 3972-J-16

N 86°01'24" W
859.76'(M) 859.0'(R)

58.661 Ac.(M)
58.84 Ac.(R)
DONALD E. WESTCAMP
D.B. 3715, PG. 337

THOMAS F. PIERPOINT
O.R. 3884-A-10

RICHARD M. AUMANN
O.R. 6164-A-05

MARSHALL E. &
MARGERY G. ARLEDGE
O.R. 15740-A-16

ROBERT E. &
RUBY BAUGHMAN
D.B. 3867, PG. 807

EVERETT W. &
IDA M. MILLER
O.R. 15231-H-05

DIANA L. PATTERSON
O.R. 9425-B-19

S 04°05'13" W
186.83'(M)
185.3'(R)

N 86°18'10" W
1269.61'(M) 1270.7'(R)

2030.99'(M) 2030.0'(R)
S 86°08'26" E

JAC T. & JAMES E. DILL
O.R. 2463-D-02

S 00°26'19" W
75.00'(R & M)

N 89°33'41" W
75.00'(R & M)

S 89°33'41" E
289.00'(R & M)

N 00°26'19" E
35.00'(R & M)

N 89°33'41" W
214.00'(R & M)

10' EASEMENT

30.29'

346.75'

596.92'

PONTIUS RD.
60' R/W

1573.0'
TO HAYES ROAD

S 00°26'19" W
S 04°10'31" E
87.22'

MARION E. SECKEL
D.B. 2393, PG. 354


S 11°59'39" E
87.73'(M)
255.3'(R)

LEGEND

- ⊙ = IRON PIN FOUND
- = IRON PIN SET
- △ = RAILROAD SPIKE FOUND
- ▲ = RAILROAD SPIKE SET
- ⊕ = STONE FOUND
- (M) = MEASURED
- (R) = RECORD
- = MONUMENT FOUND




GRAPHIC SCALE



(IN FEET)
1 inch = 300 ft.

Field Survey by
John E. Foster and Associates, Inc.
in June, 1991, of part of
Section 32, Township 11 North
Range 21 West, Mathews Survey
of Congress Lands, Madison
Township, Franklin County, Ohio



Roger M. Smith

Roger M. Smith,
Ohio Registered Surveyor



JOHN E. FOSTER AND ASSOCIATES, INC.
ENGINEERS • ARCHITECTS • SURVEYORS

SURVEY PLAT FOR
RICKENBACKER AIRPORT
FAR PART 150 PROPERTY ACQUISITIONS
L. & B. ID. NO. 18
DONALD E. WESTCAMP
58.661 ACRES
October 9, 1991

Madison
Township
0-47-B

CA01605511605-18