



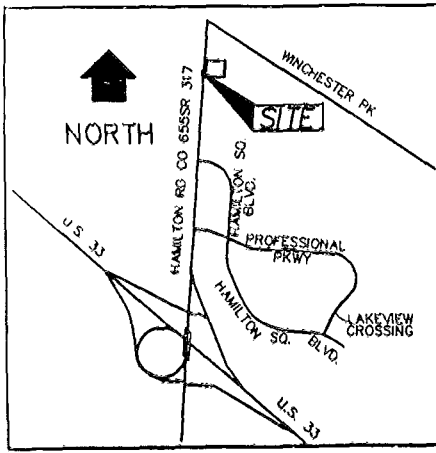
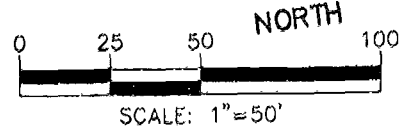

COMPANIES

Civil Group  
635 Brookedge Boulevard  
Westerville, OH 43081  
Contact: Rocky Lomano  
614-818-4900 Ext. 223  
Fax 818-4902

86106900

# PROPERTY EXHIBIT

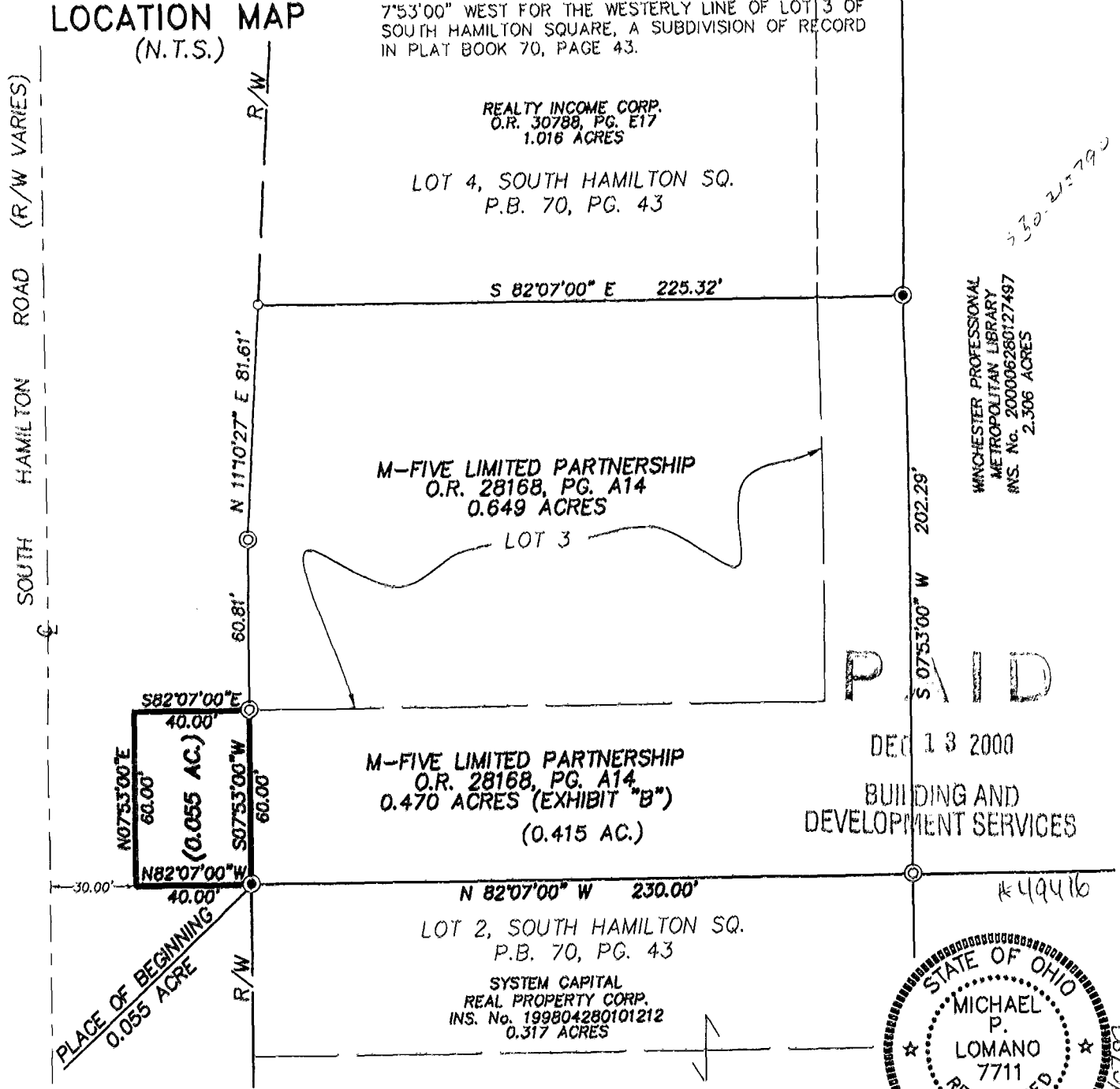
SITUATED IN:  
STATE OF OHIO, COUNTY OF FRANKLIN,  
CITY OF COLUMBUS  
TWP 11, RNG 21, SEC 9  
CONGRESS LANDS



## LEGEND

- ⊙ IRON MONUMENT FOUND
- IRON PIN SET (1" O.D. IRON PIPE, 30" LONG W/PLASTIC CAP "M-E COMPANIES/S-6872")
- DRILL HOLE FOUND

BEARINGS SHOWN HEREON ARE BASED ON SOUTH 7°53'00" WEST FOR THE WESTERLY LINE OF LOT 3 OF SOUTH HAMILTON SQUARE, A SUBDIVISION OF RECORD IN PLAT BOOK 70, PAGE 43.



REALTY INCOME CORP.  
O.R. 30788, PG. E17  
1.016 ACRES

LOT 4, SOUTH HAMILTON SQ.  
P.B. 70, PG. 43

S 82°07'00" E 225.32'

M-FIVE LIMITED PARTNERSHIP  
O.R. 28168, PG. A14  
0.649 ACRES

LOT 3

M-FIVE LIMITED PARTNERSHIP  
O.R. 28168, PG. A14  
0.470 ACRES (EXHIBIT "B")  
(0.415 AC.)

N 82°07'00" W 230.00'

LOT 2, SOUTH HAMILTON SQ.  
P.B. 70, PG. 43

SYSTEM CAPITAL  
REAL PROPERTY CORP.  
INS. No. 199804280101212  
0.317 ACRES


WINCHESTER PROFESSIONAL  
METROPOLITAN LIBRARY  
INS. No. 200006260127497  
2.306 ACRES

PAID

DEC 13 2000

BUILDING AND  
DEVELOPMENT SERVICES

#49416



DATE 11/07/00 00-443

REVISED DATES JOB NUMBERS

SCALE: 1"=50'

SURV'D	DRAW	CHECKED
EM	MPL	Rew

BY *Michael P. Lomano* TLL  
REGISTERED SURVEYOR No.

COLUMBUS  
N-122-RRR