

LEWIS & MARY SLONE
6.391 ACRES
OR-15531-E-11
N 00°00'00" E

DENISE & CLIFF MILLER
4.498 ACRES

N 89°26'02" E 600.00'

REMAINDER
2.268 ACRES

S 89°27' W 300.00'

N 88°59' E 299.26'

S 00°23'45" E

HAMILTON ROAD

MARK WALSH
2.364 ACRES
OR-19557-F-18

REBCO INC.
3 TRACTS
199910150260809

1.347 ACRES
SURVEY

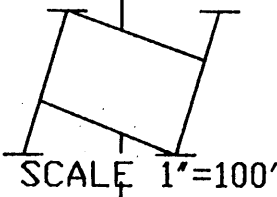
0.687 ACRES

MERRILL &
ANGLINE
SCHULZ
1.912 ACRES
DB-3803
PG-241

N. CONLEY
0532 AC.
OR-7114-J-10

C/L STE. RTE. #317

C/L RELO-US
RTE.#33




SCALE 1"=100'

BASIS OF BEARINGS:
THE C/L OF HAMILTON ROAD AS
N00°02'10"W (THE HALF SECTION LINE)
FROM A PRIOR SURVEY.


PRIOR DEED REFERENCE:
MERRILL & ANGLINE SCHULZ
9.283 ACRES
DB-3540 PG-856

SURVEY OF TWO TRACTS
IN SEC. 4 & 9, TWP. 11
RGE. 21. MADISON TWP.,
FRANKLIN CO., OHIO:
FOR
MERRILL SCHULZ



Louis F Haines

354 Kessler Street
Croyport, Ohio 43125
Phone 837-2181



I HEREBY CERTIFY THE PLAT SHOWN HEREON
IS CORRECT AS SURVEYED BY US.