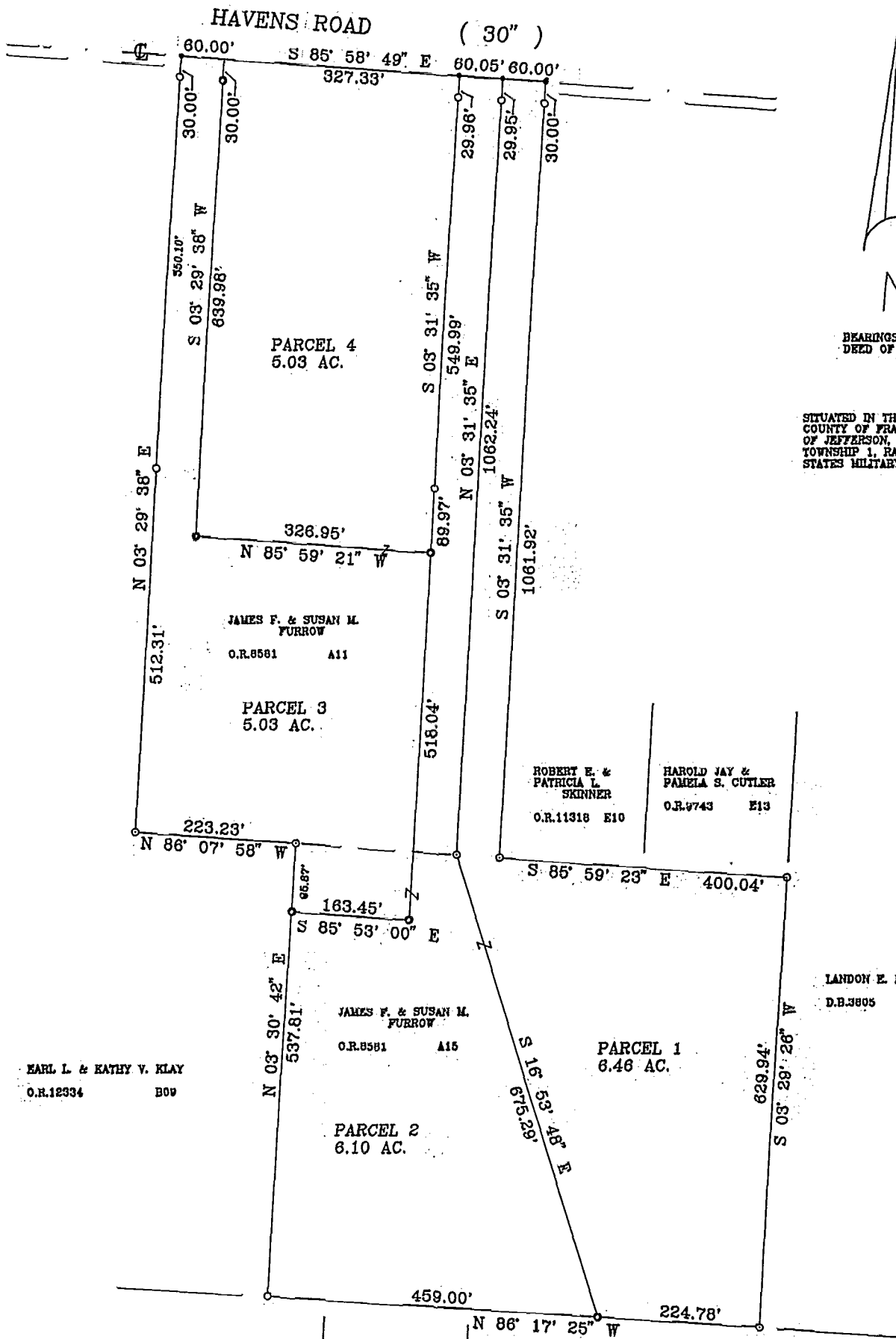


0 38 F
 88857350
 89107375

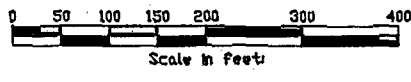


BEARINGS BASED ON DEED OF RECORD


SITUATED IN THE STATE OF OHIO, COUNTY OF FRANKLIN, TOWNSHIP OF JEFFERSON, SECTION 1, TOWNSHIP 1, RANGE 16, UNITED STATES MILITARY LANDS.

LEGEND

- 1/2" REBAR (FOUND)
- 5/8" REBAR AND CAP (SET)
- RAILROAD SPIKE (FOUND)



BEARINGS BASED ON PREVIOUS DEED OF RECORD



JOHN J. SAUER P.S. #7119

| | | |
|---|-----------|--------------------|
| CENTRAL SURVEYING CO., LTD. 7563 E. Main St. Reynoldsburg, Ohio 43068 | | |
| SCALE: 1" = 200' | LOT SPLIT | DRAWN BY: J.J.S. |
| DATE: AUGUST 2, 1991 | | CHECKED BY: |
| For: JAMES AND SUSAN FURROW | | |
| | | PROJECT NO. 910501 |

VEP 825010
 38-10
 TWA