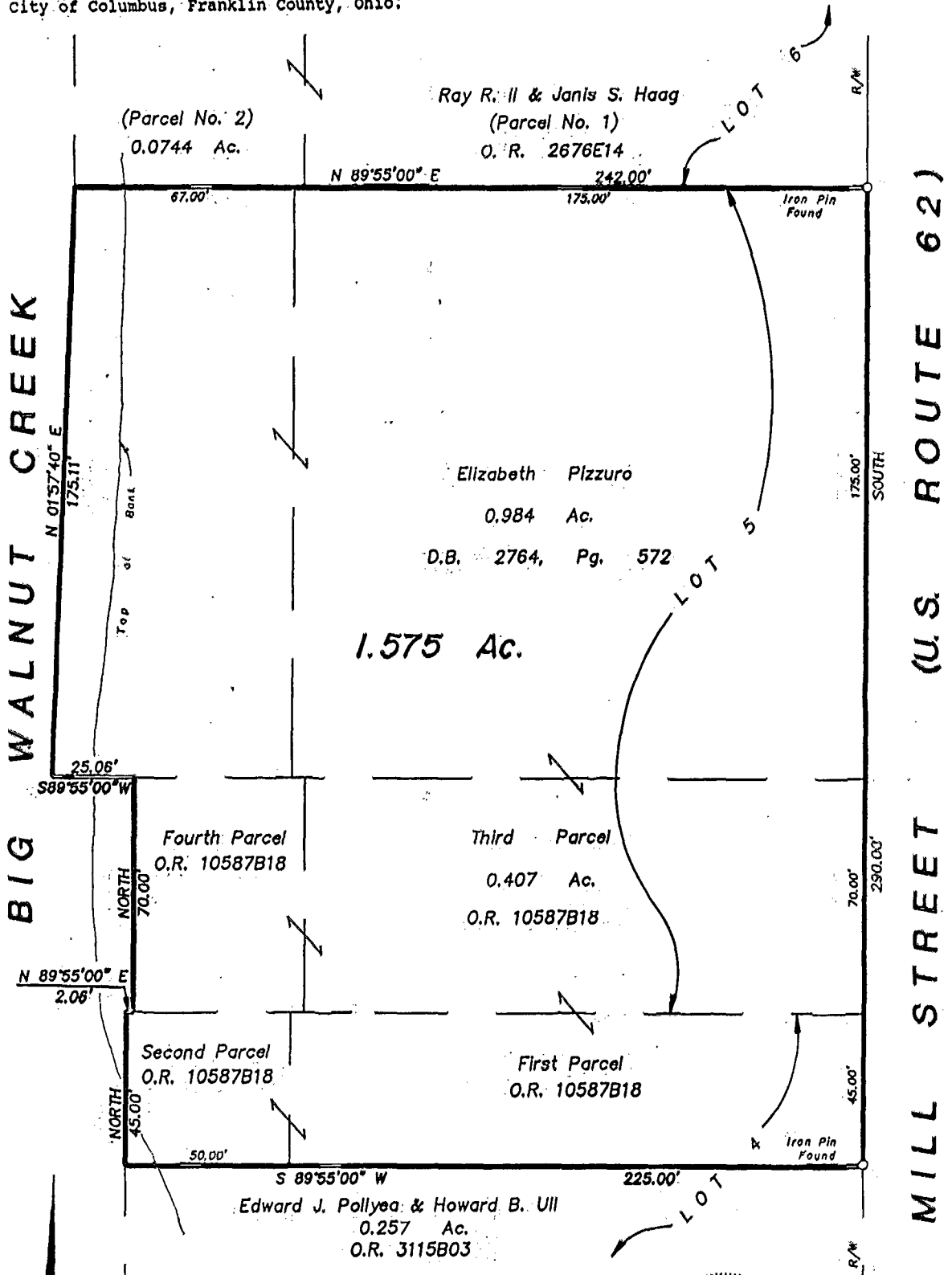


Boundary Survey of 1.575 Acre tract, located in Quarter Township 1, Township 1, Range 17, United States Military Lands, and being all of Lot 5 and part of Lot 4 of the "Village of Gahanna", as the plat of same was revised, renumbered and of record in Plat Book 3, Page 213, in the City of Columbus, Franklin County, Ohio.



(60)

14107350

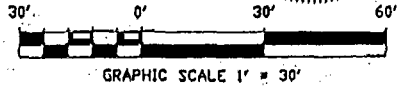

N-39

Exhibit A  
page 3 of 3

**Myers Surveying**  
COMPANY

2740 East Main Street  
Bexley, Ohio 43209  
(614) 235-8677  
Telefax 235-4889

*Albert Myers*



We hereby certify that the foregoing boundary survey was prepared from actual field measurements in accordance with Chapter 4733-37 Ohio Administrative Code. Iron pins set are 3/8" x 1" O.D. with orange plastic caps inscribed "P.S. 6579", unless otherwise noted. Bearings contained herein are based on the same meridian as bearings in deed of record in Deed Book 2764, Page 572.