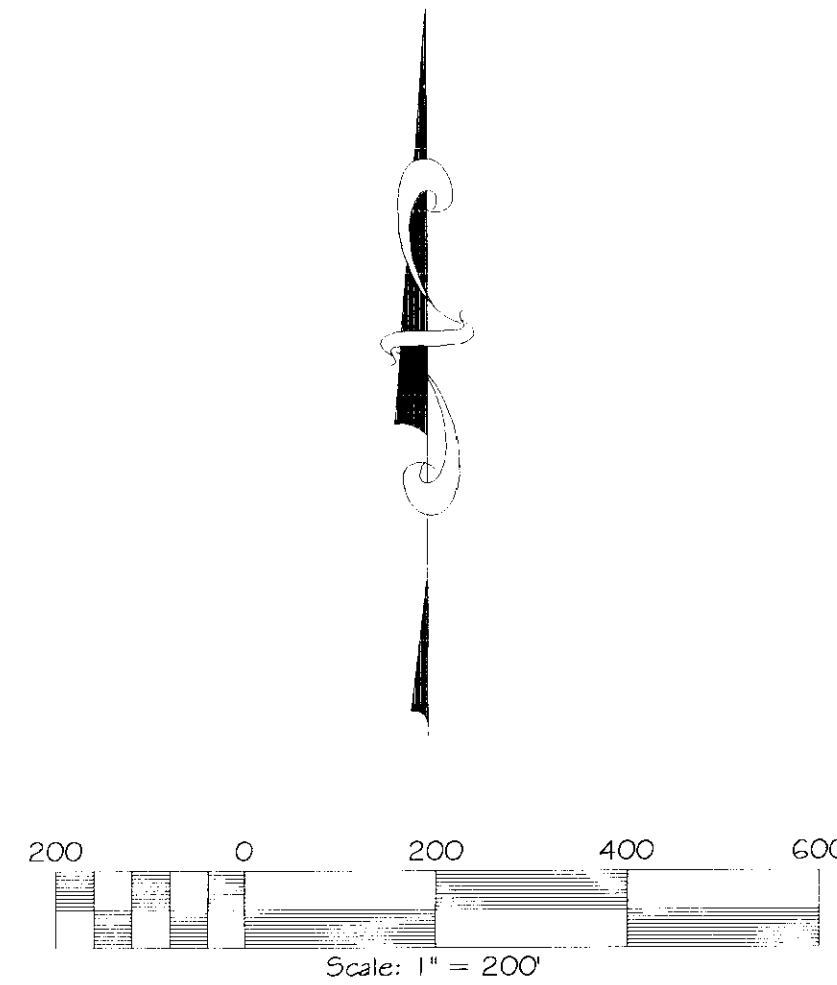


SURVEY PLAT

State of Ohio, County of Franklin, Township of Blandon, Being in Section 1, Township 2, Range 17, United States Military Survey, and a part of a 32.066 Ac. tract conveyed to Daryl J. & Teresa A. Vesner by deed of record in Deed Book 3765, Page 527.




Basis of Bearings

The basis of bearings for this survey is the westerly line of a 32.066 acre tract conveyed to Daryl J. & Teresa A. Vesner being N 5°17'00" E, as stated in Deed Book 3765, Page 527

Certification

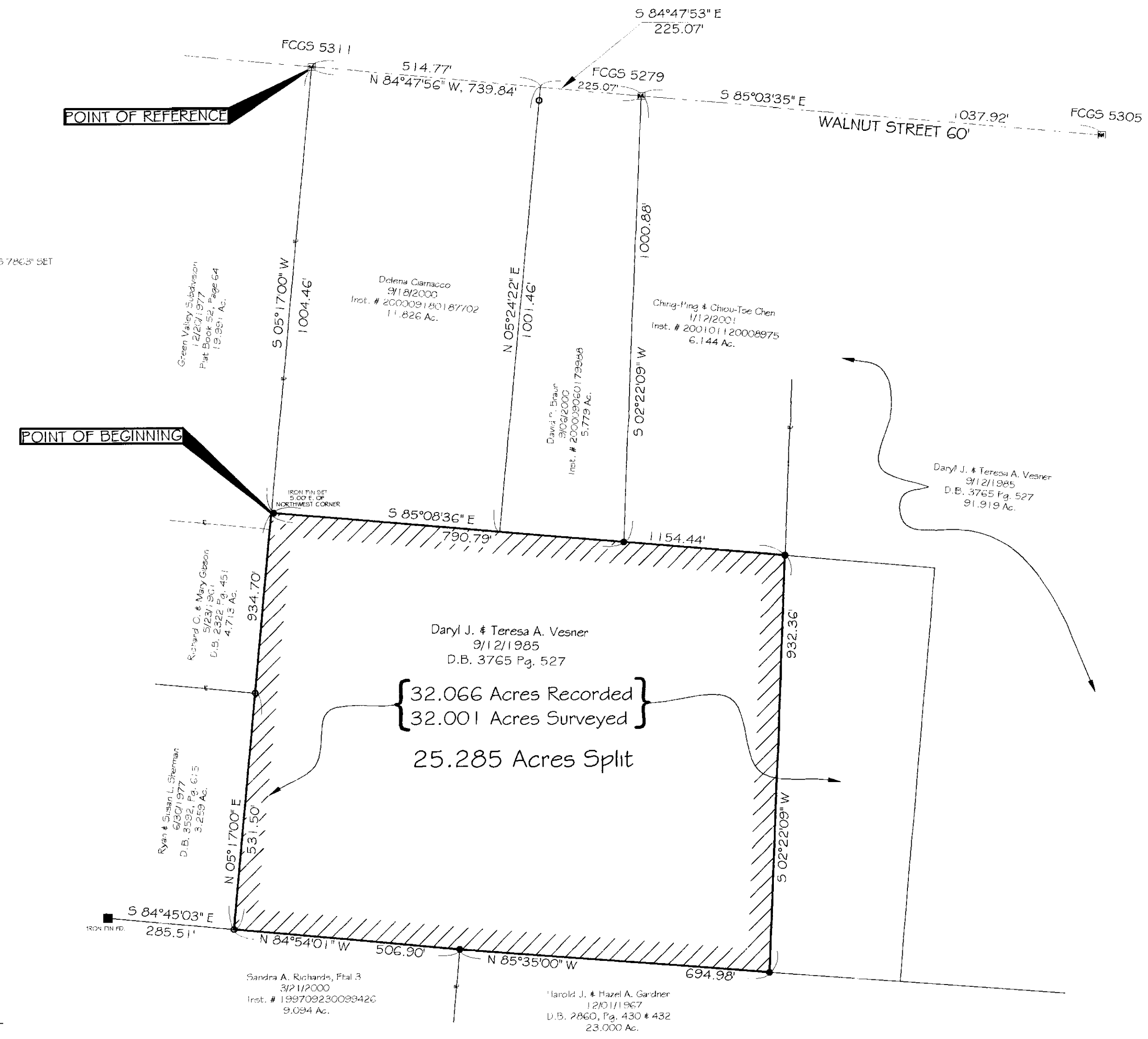
I hereby certify this survey was an actual field survey performed in May, 2001 and is a boundary survey made in accordance with the minimum standards for boundary surveys in the State of Ohio. 4733-37.



RS RAAB SURVEYING
FOCUSSED ON QUALITY
P.O. BOX 128
PICKERINGTON, OHIO 43147

John J. Raab
JOHN J. RAAB, P.S. 7863

= 25.285 AC. SPLIT



DRAWN BY: CHRIS BRIGADO	APPROVED BY: JOHN J. RAAB, P.S.	REVISIONS	PROJECT	CLIENT NAME	SHT. NO.
DATE: MAY 15, 2001	PROJ. NO.		WALNUT STREET (CIAMACCO SPLIT)	SURVEY FOR DELENA CIAMACCO	
DWG. NO.	DWG. WALNUT				