

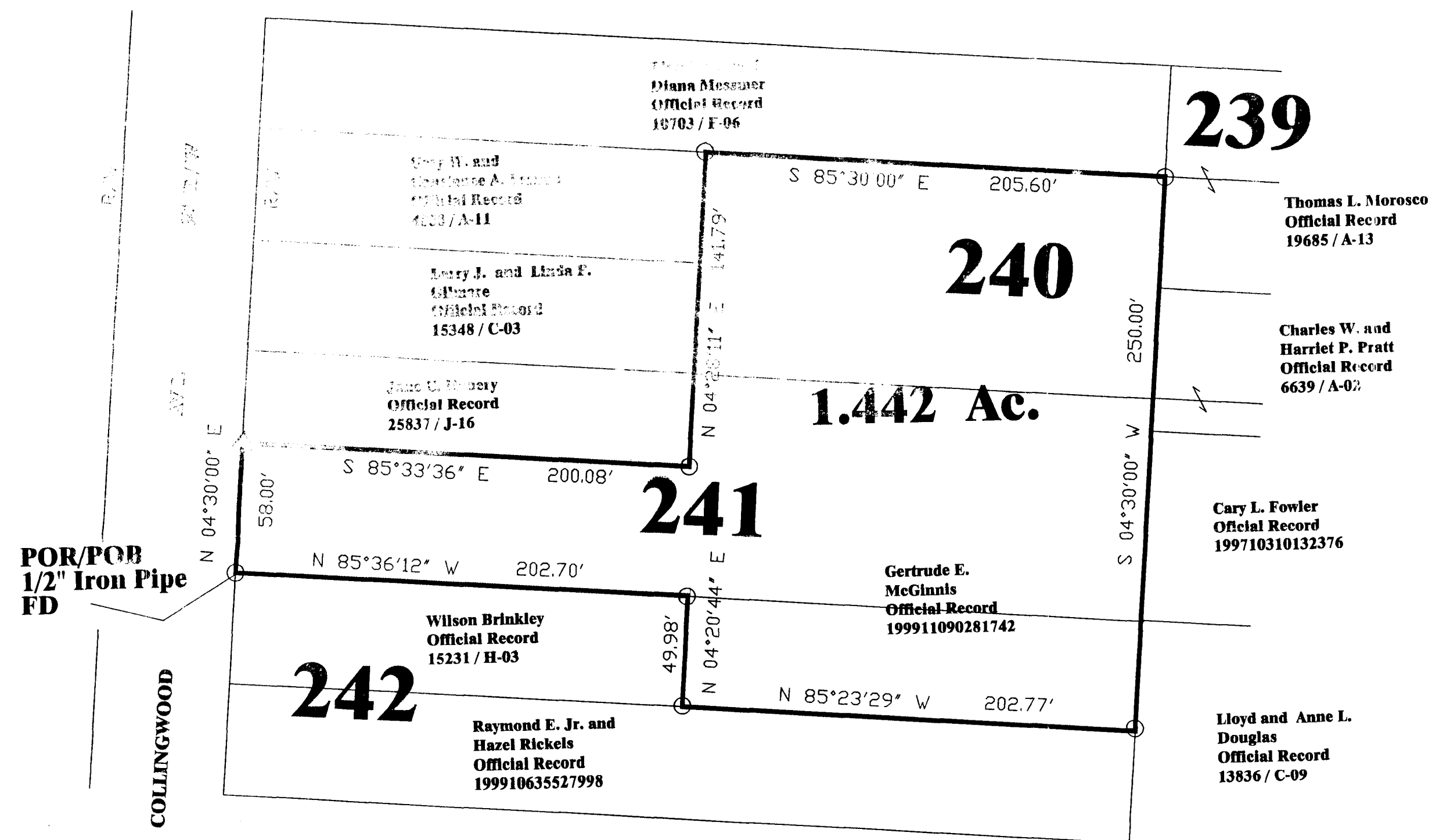
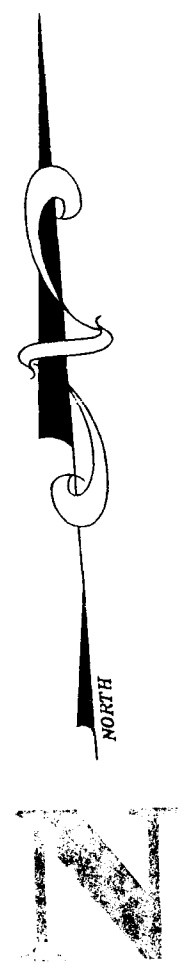
**COLUMBUS
CITY**

**FRANKLIN
COUNTY**

**OHIO
STATE**

REFERENCES :

- OFFICIAL INSTRUMENT No. 199911090281742
- OFFICIAL RECORD 25837 / PAGE J-16
- OFFICIAL RECORD 4858 / PAGE A-11
- OFFICIAL RECORD 19685 / PAGE A-13
- OFFICIAL RECORD 13836 / PAGE C-09
- OFFICIAL RECORD 15231 / PAGE H-03
- RECORDER'S PLAT BOOK 8 / PAGE 18-A



~ LEGEND ~

- ⊙ ——— 30" LONG, 0.5" DIA. RE-BAR WITH METAL CAP (SET) STAMPED "J.D. O'KEEFE P.S. 7841", AT GRADE
- ——— 1/2" REINFORCING PIPE FOUND
- ⊗ ——— P.K. NAIL FOUND
- ——— P.K. NAIL SET
- ▲ ——— RAILROAD SPIKE SET
- △ ——— RAILROAD SPIKE FOUND

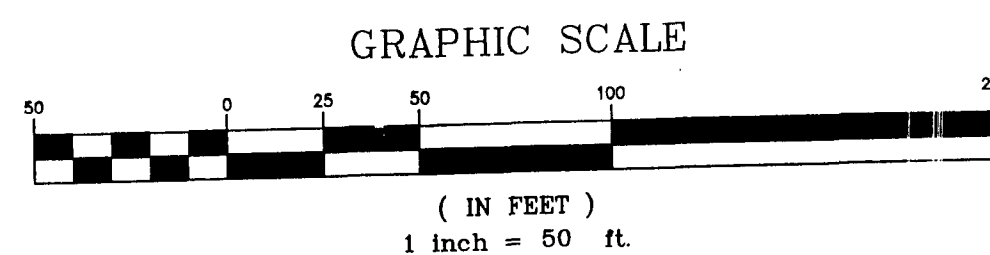
NOTES:

I certify this plat to be a true and correct representation of an actual field survey done under my supervision in APRIL 2001.


J.D. O'Keefe
Justin D. O'Keefe, P. S. 7841

**LOWRIE EAST BROAD
STREET ADDITION**

Basis of Bearing is N 85°30'00" W
per South marginal line of Wasburn St.
as depicted on Franklin County
Recorder's Office Plat Book 8 / Page 18-A



**LOT RETRACEMENT
FOR
GERTRUDE E. MCGINNIS
1.442 ACRE TRACT
APRIL 8, 2001**



SURVEYOR'S SEAL

J.D. O'Keefe
Justin D. O'Keefe, P. S. 7841

O'KEEFE SURVEYING COMPANY
P.O. BOX #902
HILLIARD, OHIO 43026
(614) 771-6582

JOB NO. _____ FB/PG _____
DRAWN BY WMS _____ DATE: 4/15/01 _____