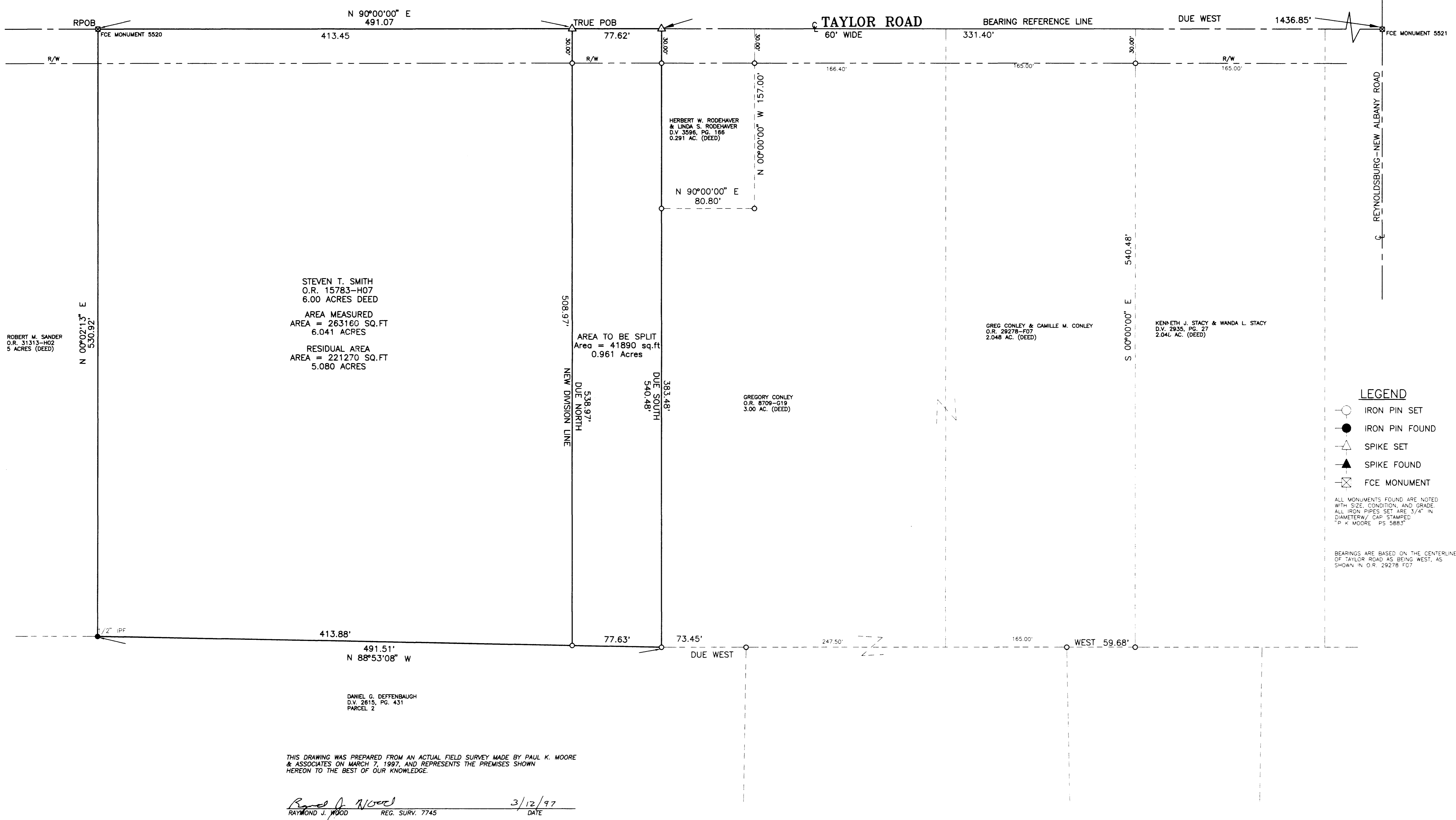


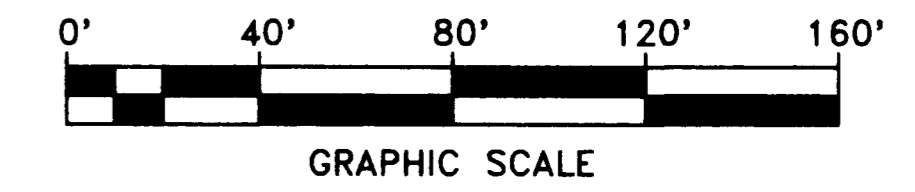


SPLIT OF 0.961 ACRES FOR GREG CONLEY

SITUATED in the State of Ohio, County of Franklin, Township of Jefferson, being a part of Section 4, Township 1, Range 16, United States Military Lands, being 0.961 acres out of a six (6) acre tract conveyed to Steven T. Smith in Official Record (O.R.) 15783 H-07, Franklin County Recorders Office;



THIS DRAWING WAS PREPARED FROM AN ACTUAL FIELD SURVEY MADE BY PAUL K. MOORE & ASSOCIATES ON MARCH 7, 1997, AND REPRESENTS THE PREMISES SHOWN HEREON TO THE BEST OF OUR KNOWLEDGE.

Raymond J. Wood
RAYMOND J. WOOD REG. SURV. 7745 3/12/97 DATE

SPLIT OF 0.961 ACRES FOR GREG CONLEY

J. & J. SURVEYING SERVICES, INC., dba
PAUL K. MOORE & ASSOCIATES
6515 E. LIVINGSTON AVENUE
REYNOLDSBURG, OHIO 43068
PH# (614) 866-9158
FAX# (614) 866-9132
© 1997 J. & J. SURVEYING SERVICES, INC.