

ORIN W. SHADWICK
45.25 AC.
(THIRD TRACT)
D.B.1160 PG.127
D.B.2689 PG.18

ACQUISITION ENTERPRISE,
A PARTNERSHIP
37.152 AC.
(PARCEL NO. 2)
D.B.3178 PG.165

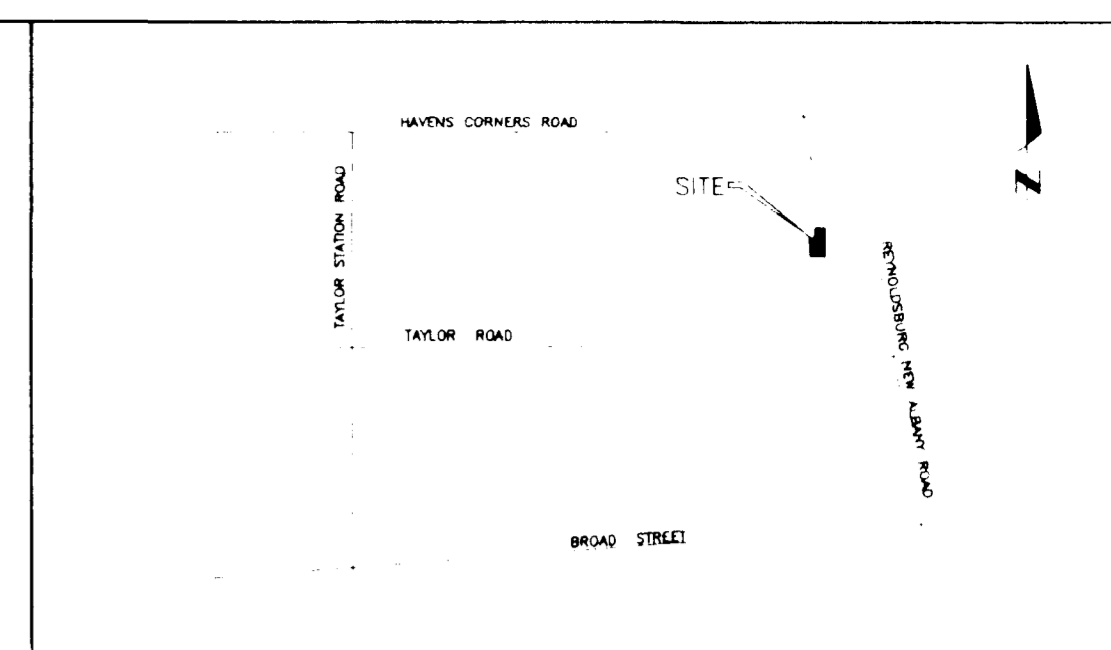
DAVID W. McCABE &
RICHARD W. McCABE
103.780 AC.
O.R.7651G15

PAUL B. PATTERSON &
BARBALEE PATTERSON
47.75 AC. (DEED)
(TRACT #1)
O.R.6812F06

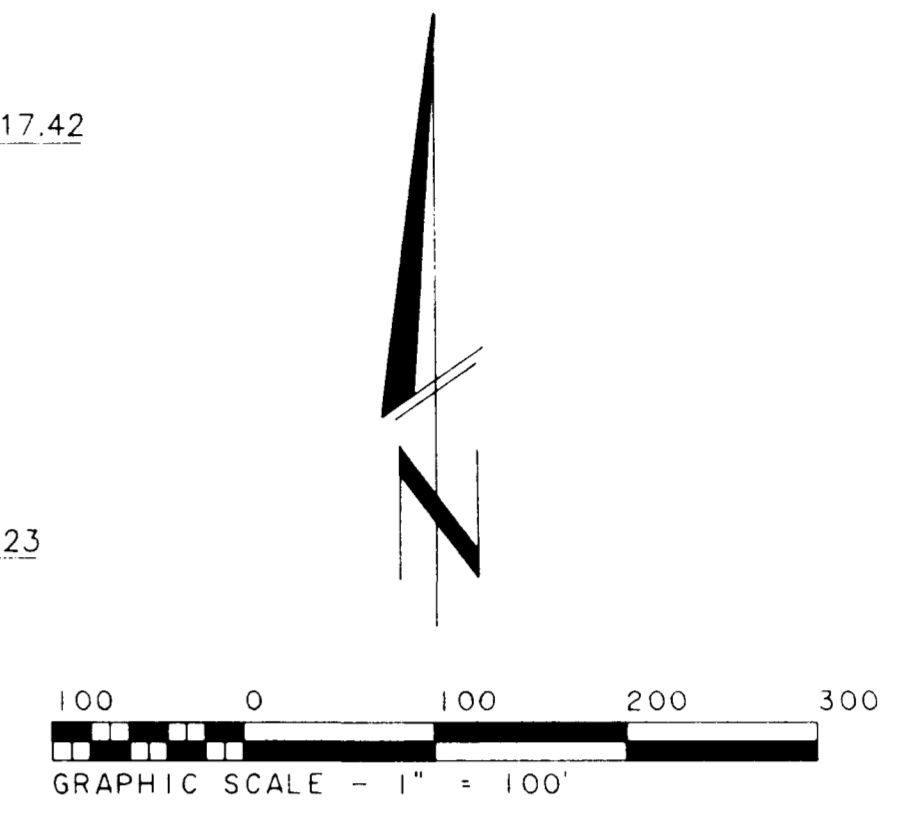
51 AC. +/- (DEED)
(TRACT #2)
O.R.6812F06

JESSE E. HOWARD
44.916 AC.
O.R.10204F02

19.911 AC. (SURVEY)



VICINITY MAP



NOTES:

1. IRON PINS SET ARE 3/4" I.D., 30" IN LENGTH WITH A PLASTIC PLUG, PLACED IN TOP, INSCRIBED WITH THE NAME "WOOLPERT".
2. THE BEARINGS SHOWN HEREON ARE BASED ON THE BEARING (N69°26'26"E) BETWEEN THE NGS STATION "WIND" AND THE CENTERLINE INTERSECTION (MONUMENT - 4035 2214) OF REYNOLDSBURG - NEW ALBANY ROAD AND HAVENS CORNERS ROAD.
3. SURVEY BASED UPON DEEDS AND PLATS OF RECORD IN THE RECORDER'S OFFICE, FRANKLIN COUNTY, OHIO AND AS LABELED HEREON ON THE ATTACHED PLAT AND ROAD RECORDS ON FILE IN THE FRANKLIN COUNTY ENGINEER'S OFFICE.
4. ACTUAL SURVEY OF THE PREMISES SHOWN HEREON WAS MADE BY WOOLPERT CONSULTANTS BETWEEN AUGUST AND DECEMBER, 1988.

NOTE:
STATIONING SHOWN ALONG REYNOLDSBURG - NEW ALBANY ROAD IS FROM THE FRANKLIN COUNTY ENGINEER'S HIGHWAY PLANS FOR REYNOLDSBURG - NEW ALBANY ROAD, SECTIONS "B" AND "C", DATED 1972.


WOOLPERT CONSULTANTS
COLUMBUS, OHIO

Jacob T. Hawk
JACOB T. HAWK
OHIO REGISTERED SURVEYOR NO. 7038

1/16/89
DATE

SURVEY OF A 19.911 AC. TRACT

BEING A PART OF LOTS 10 & 11, QUARTER
TOWNSHIP 4, TOWNSHIP 1 NORTH, RANGE
16 WEST, UNITED STATES MILITARY LANDS
JEFFERSON TOWNSHIP, FRANKLIN COUNTY, OHIO
JANUARY, 1989



DES. J.T.H. CONTRACT
DR. D.K.T. SCALE 1" = 100'
CKD. J.T.H. DATE 1/9/89
SHEET NO. 1 OF 1

No.	Date	Revisions

APPROVED BY: _____ J.T.H. NO. 51-16444-CC

