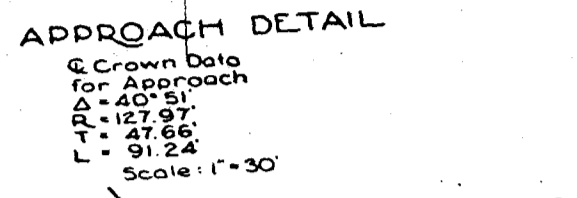
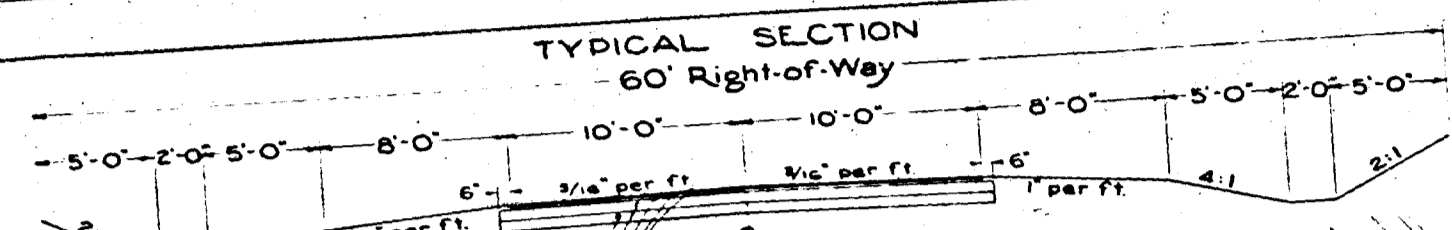
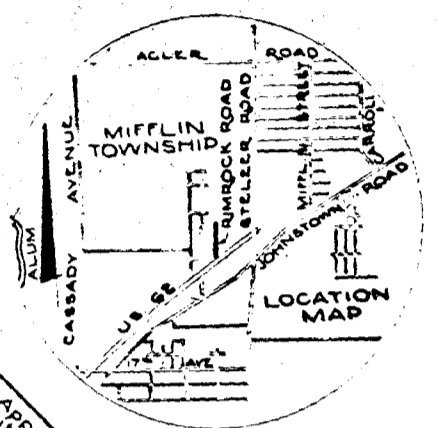


5-1-D

PLAN FOR THE IMPROVEMENT OF RIMROCK ROAD MIFFLIN TOWNSHIP FRANKLIN COUNTY, OHIO 1965

EVANS, MECHWART, HAMBLETON & TILTON INC. CONSULTING ENGINEERS SURVEYORS
By Richard J. Tilton 10-13-65
Registered Engineer Date

C. ENGRS
OFFICE FILE
Ccp-1
Rec'd 11-17-65
H.A.



BEGIN PROJECT Sta. 0+13.22

END PROJECT Sta. 10+50.00

1 1/2-inch T-35-C Asphaltic Concrete Surface Course (85-100), Item T-35.
1 1/2-inch B-35 Asphaltic Concrete Leveling Course (85-100), Item B-35.
Prime Coat using 0.35 Gal. per Sq. Yd. of MC-O, RT-2, CBAL-2, or CBAL-3, Item T-30.
5-inch Compacted Crushed Aggregate Base Course, 3-D or 46-D Aggregate, Item B-19 Modified.
5-inch Compacted Crushed Aggregate Base Course, 3-D Aggregate Item B-19 Modified.

STONE UNDERDRAIN #2

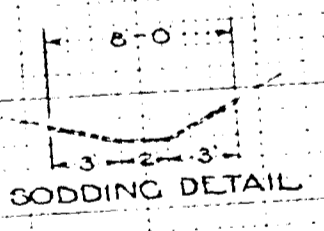
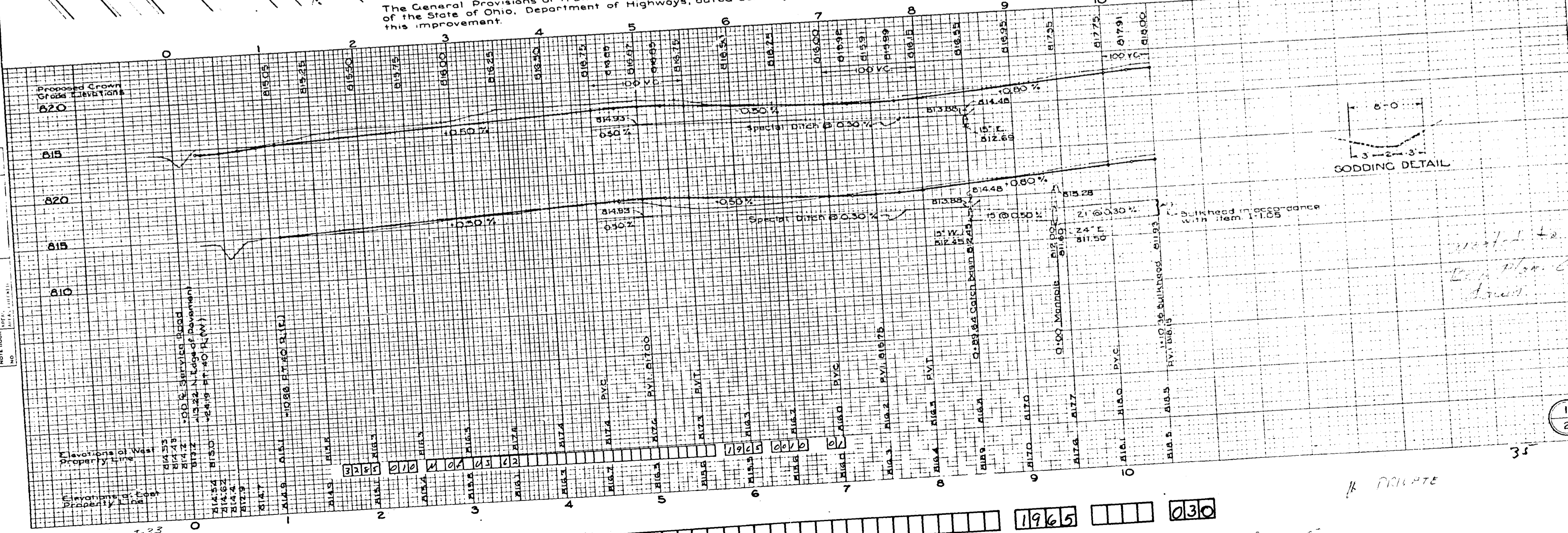
The backfill within the pavement area shall be grits to a point 3-feet outside the edge of pavement and up to within 6-inches of the subgrade.
The Stone Underdrain, No. 2, Item 1-9, shall be constructed on the right and left of the pavement as directed by the Engineer. See Detail this sheet.
All trees within the Right-of-Way shall be removed. Removal and disposal of trees under 12-inches in diameter shall be included in payment for item E-101, Roadway Excavation.
The General Provisions of Franklin County together with the standard specifications of the State of Ohio, Department of Highways, dated January, 1963, shall govern this improvement.

- * Approved this 7th day of November 1965
- * Approved this 1st day of November 1965
- * Approved this ___ day of ___ 1965
- * These Plans approved as meeting the design and construction standards of Franklin County, Ohio, except for that portion within State of Ohio right-of-way

Atas W. Winters
Franklin County Deputy Engineer

Gay Elbin
Franklin County Engineer

Franklin County Commissioners



noted to be done by plan commission

3790 120 1965 030