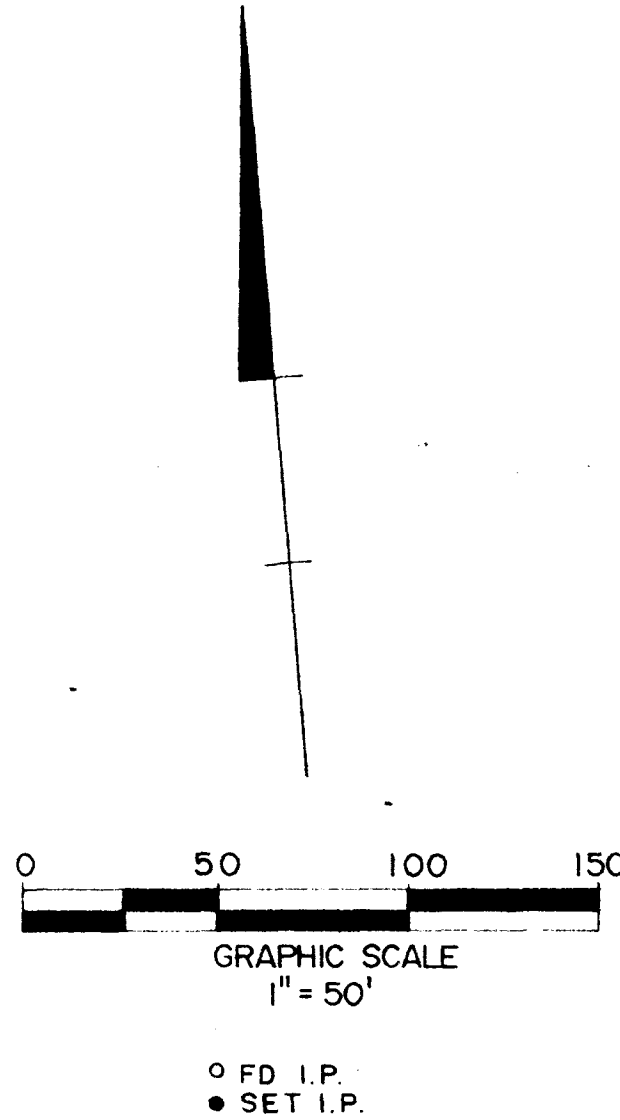
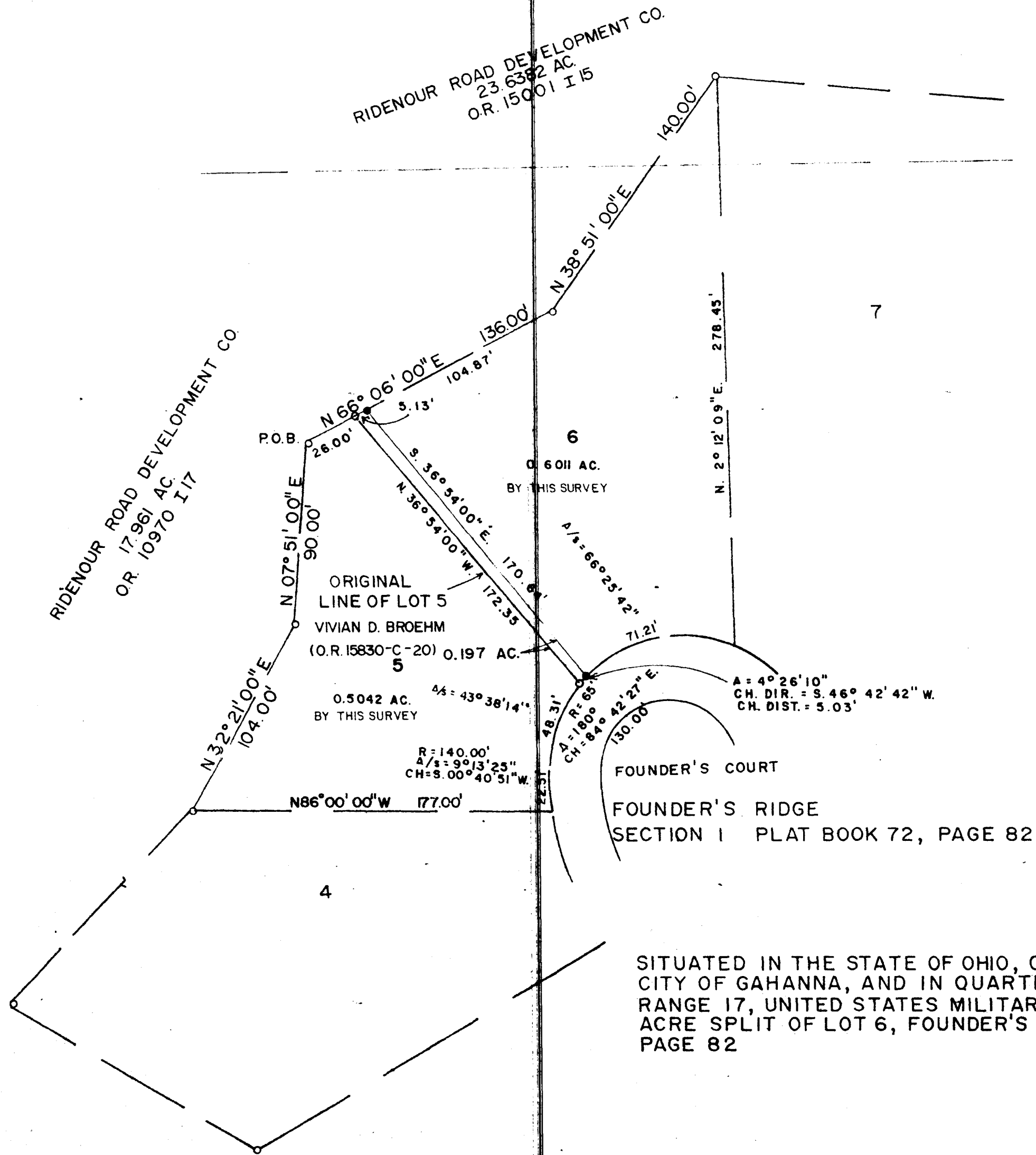


SURVEY & SPLIT OF LOT 6 FOUNDERS RIDGE - SECTION I




SITUATED IN THE STATE OF OHIO, COUNTY OF FRANKLIN,
CITY OF GAHANNA, AND IN QUARTER TOWNSHIP 1, TOWNSHIP 1,
RANGE 17, UNITED STATES MILITARY LANDS, AND BEING A 0.197
ACRE SPLIT OF LOT 6, FOUNDER'S RIDGE - SECTION I, PLAT BOOK 72,
PAGE 82

The basis of bearings is Plat Book 72 page 82

THIS DRAWING WAS PREPARED FROM AN ACTUAL FIELD SURVEY
MADE BY PAUL K. MOORE & ASSOCIATES ON 1/15/91
AND REPRESENTS THE PREMISES AS SHOWN HEREON TO THE BEST
OF OUR KNOWLEDGE.

SIGNED AT REYNOLDSBURG, OHIO THIS 21st DAY OF JANUARY 1991.

Paul K. Moore
PAUL K. MOORE, REGISTERED SURVEYOR NO. 5883



PAUL K. MOORE & ASSOC

TOLERANCES (EXCEPT AS NOTED)		REVISIONS		6515 E. LIVINGSTON AVE. SUITE 7 REYNOLDSBURG, OHIO 43068	
DECIMAL	±	NO.	DATE	BY	SURVEY & SPLIT OF LOT 6
FRACTIONAL	±	1			FOUNDERS RIDGE - SECTION I
ANGULAR	±	2			DRAWN BY JWW SCALE 1" = 50'
		3			MATERIAL
		4			CHK'D PKM DATE 1/21/91
		5			TRACED APP'D DRAWING NO.
					9101-04