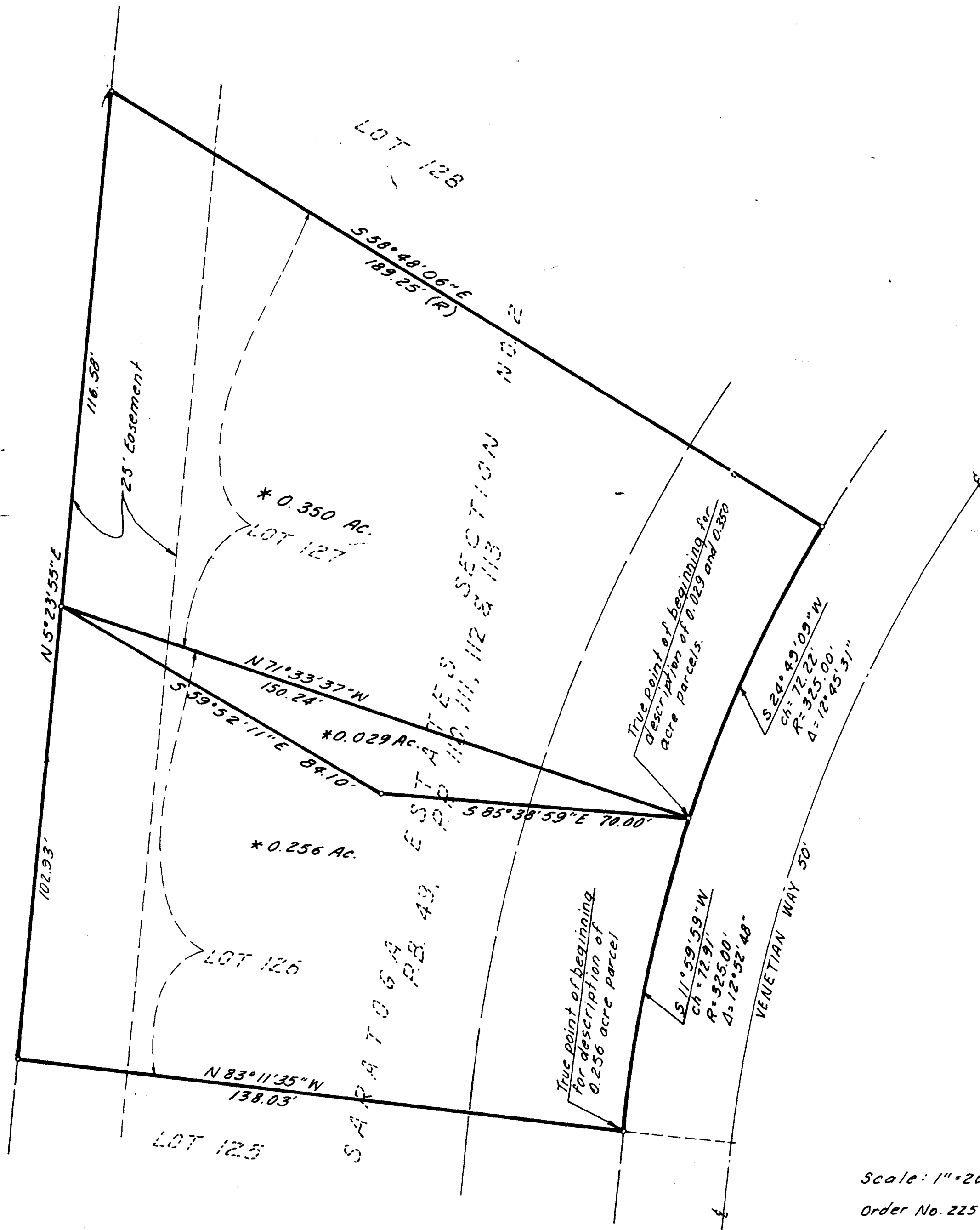
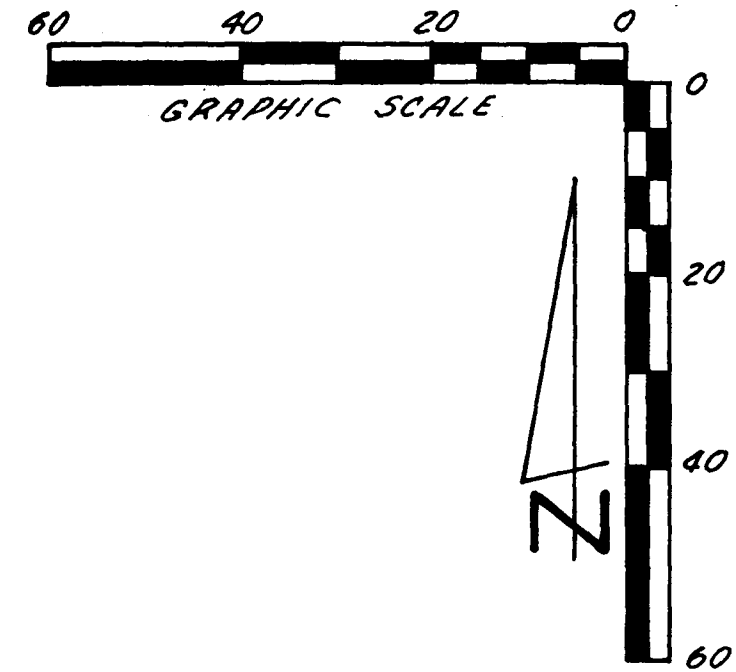


**MAP OF LOT SPLIT OF LOT 126 AND LOT 127
SARATOGA ESTATES SECTION NO. 2, IN THE
CITY OF GAHANNA, COUNTY OF FRANKLIN,
STATE OF OHIO**




* The 0.256 acre, 0.029 acre, and the 0.350 acre tracts are situated in the State of Ohio, County of Franklin, City of Gahanna, being in Lot 10 of B.W. Hart's subdivision of Section 2, Township 1, Range 16, United States Military Lands, being Lot 126 and Lot 127 as said Lots are numbered and delineated upon the recorded plat of Saratoga Estates Section No. 2 of record in Plat Book 49, Pages 110, 111, 112, and 113, Recorder's Office, Franklin County, Ohio.

We hereby certify that the foregoing map was prepared from information obtained from an actual field survey conducted by Bauer, Davidson & Merchant, Inc. in June of 1987.

The bearings shown on the foregoing map correspond to the bearings shown on the recorded plat of Saratoga Estates Section No. 2.

BAUER, DAVIDSON & MERCHANT, INC.
CONSULTING ENGINEERS

By John W. McCombs
John W. McCombs
Professional Surveyor No. 6561



Scale: 1"=20'
Order No. 2253-87
June 29, 1987

BAUER, DAVIDSON & MERCHANT, INC.
CONSULTING ENGINEERS
255 GREEN MEADOWS DRIVE SOUTH
SUITE B POWELL, OHIO
P.O. BOX 152
43065