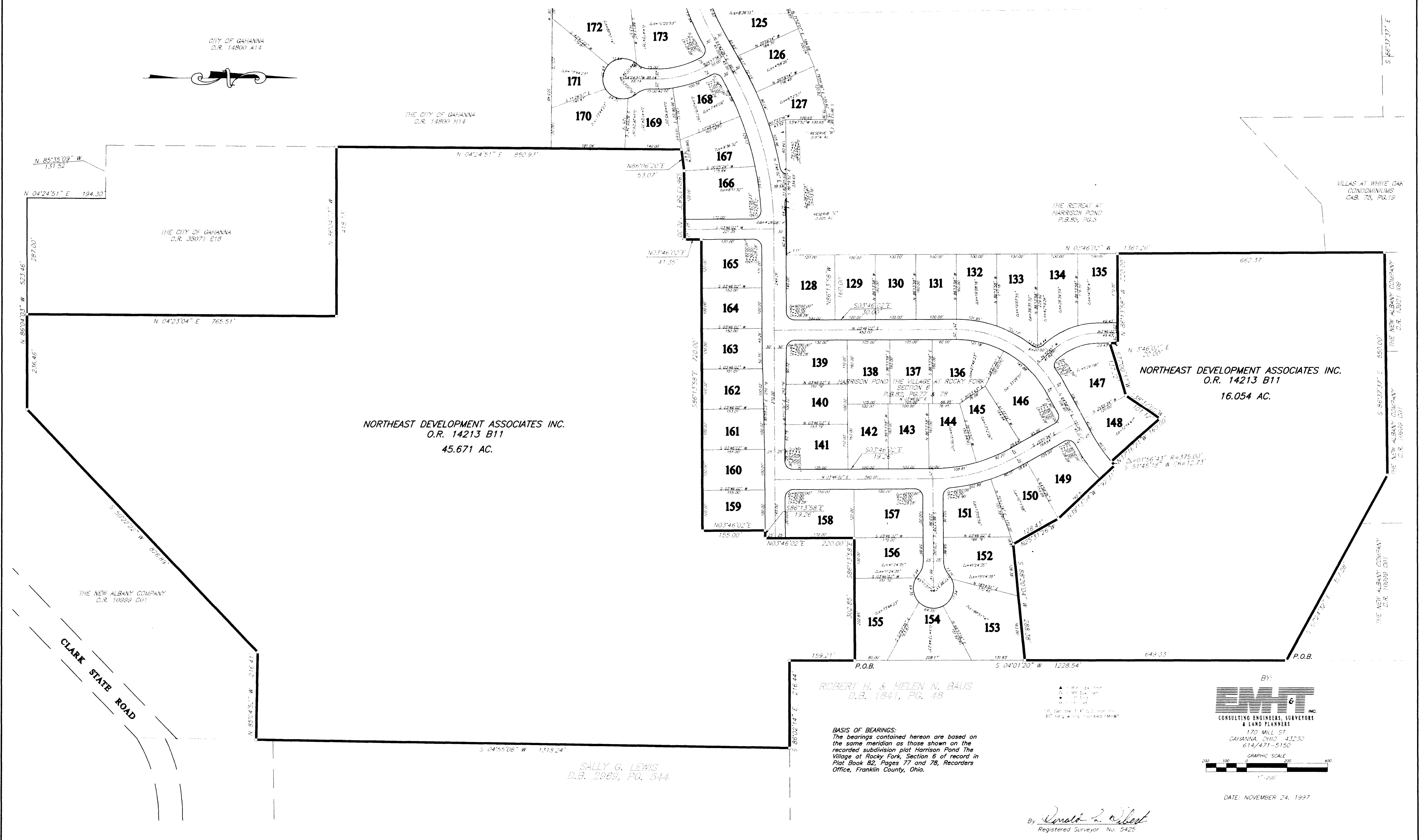


SURVEY OF 16.054 ACRES AND 45.671 ACRES

LOCATED IN
 QUARTER TOWNSHIP 2, TOWNSHIP 1, RANGE 16
 UNITED STATES MILITARY LANDS
 CITY OF GAHANNA, FRANKLIN COUNTY, OHIO





NORTHEAST DEVELOPMENT ASSOCIATES INC.
 O.R. 14213 B11
 45.671 AC.

NORTHEAST DEVELOPMENT ASSOCIATES INC.
 O.R. 14213 B11
 16.054 AC.

ROBERT H. & HELEN N. BAUS
 D.B. 1841, P.G. 48

SALLY G. LEWIS
 D.B. 2863, P.G. 344

BY:

 CONSULTING ENGINEERS, SURVEYORS
 & LAND PLANNERS
 170 MILL ST
 GAHANNA, OHIO 43230
 614/471-5150
 GRAPHIC SCALE

 1" = 200'

BASIS OF BEARINGS:
 The bearings contained hereon are based on the same meridian as those shown on the recorded subdivision plat Harrison Pond The Village at Rocky Fork, Section 6 of record in Plat Book 82, Pages 77 and 78, Records Office, Franklin County, Ohio.

By *Arnold L. Robert*
 Registered Surveyor No. 5425

DATE: NOVEMBER 24, 1997

G:\PROJECT\1401201\10MG\1752025.DWG - PLOTTED BY CFW - DECEMBER 16, 1997