



BAR SCALE



SCIOTO RIVER

HAMILTON TWP
JACKSON TWP

ACCRETION
7.396 ACRES

MAX HERBER AND MARGARET ANN
AKERS
O.R. 25540 JC
49.085 ACRES

56.9855 ACRES

JACKSON TWP
COLUMBUS CORP. LIMITS

VMS 1105
VMS 1106

SITUATED IN THE STATE OF OHIO, COUNTY OF FRANKLIN,
TOWNSHIP OF JACKSON, VIRGINIA MILITARY SURVEY NO.
1105, AND CONTAINING 56.9855 ACRES OF LAND MORE OR
LESS.


Basis of Bearing used for the attached plat is the centerline of S.R. 665 N 05° 37' 58" W being of record in Official Record 30937111 at the Franklin County Records Office, Franklin County, Ohio.

LONDON-GROVEPORT ROAD ST. RT. 665
(BASIS OF BEARINGS)

56.9855 ACRES
BOUNDARY SURVEY
JACKSON TOWNSHIP
FRANKLIN COUNTY, OHIO

I HEREBY CERTIFY THAT THE ATTACHED PLAT WAS PREPARED FROM
INFORMATION OBTAINED FROM AN ACTUAL FIELD SURVEY OF THE
PREMISES AND THAT SAID PLAT IS CORRECT TO THE BEST OF MY
KNOWLEDGE.

ROGER P. ARNOLD REGISTERED SURVEYOR NO. 6065



SCALE	APPROVED BY	DRAWN BY
DATE		D. P. K. 11/13
DRAWING NUMBER		561

NOTE: A TITLE SEARCH WAS NOT PERFORMED AS A PART OF THIS SURVEY.
ARNOLD SURVEY COMPANY ASSUMES NO LIABILITY FOR EASEMENTS,
RESTRICTIONS, OR RIGHTS OF WAY (IF ANY) OF PREVIOUS RECORD NOT
DEPICTED HEREON.