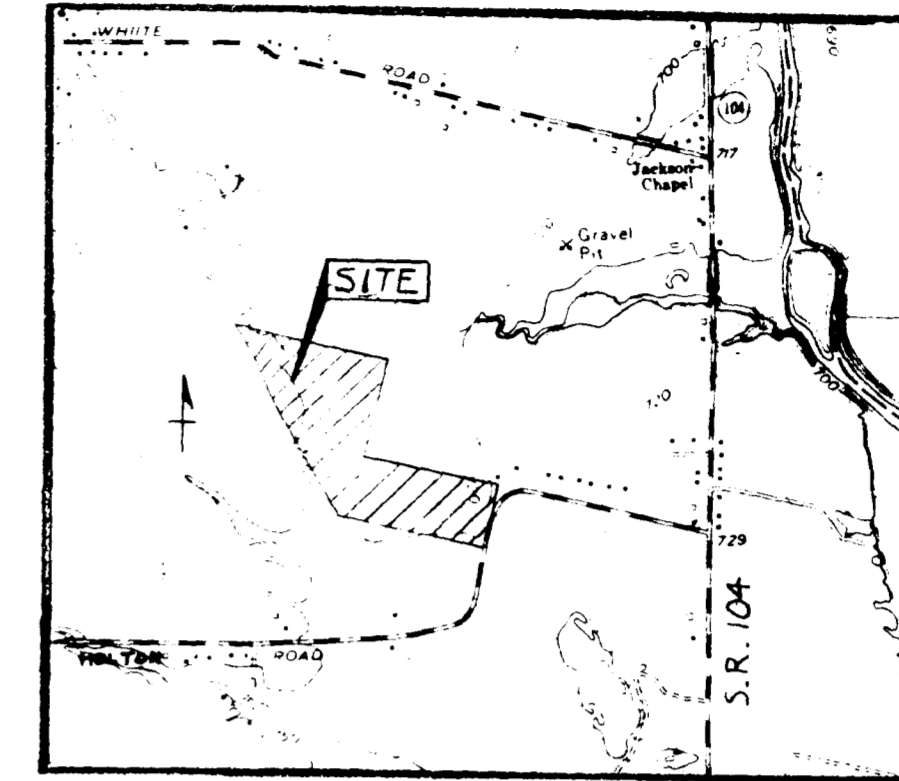
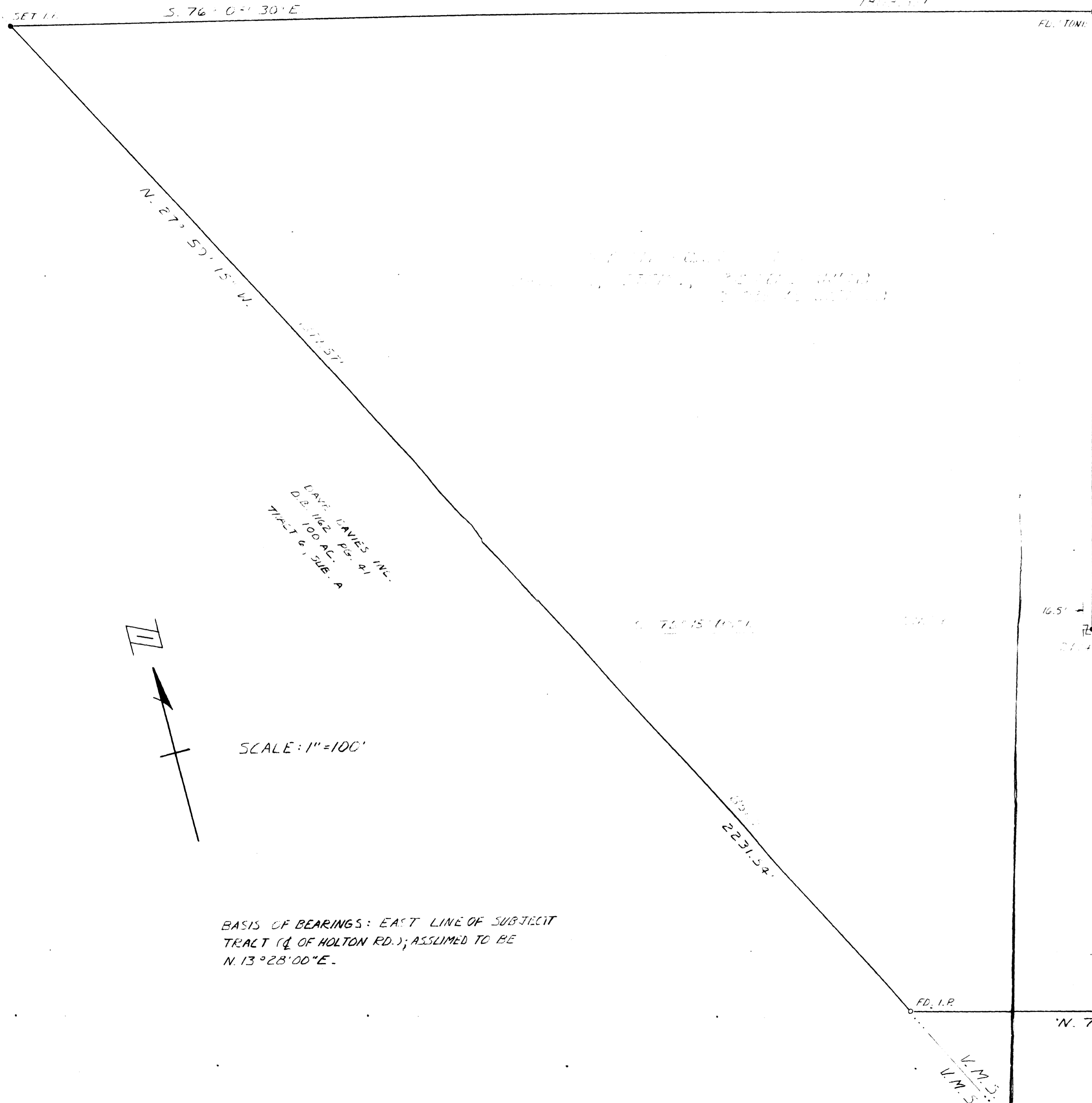


# SURVEY OF 59.7924 ACRES FOR COUNTRYME REALTY, INC.

JAYE DAVIES, INC.  
D.B. 1162, PG. 41, 29 21 AC.  
TRACT 6, 7, 8, 9, 4

PAUL K. MOORE & ASSOCIATES  
REGISTERED SURVEYORS  
REYNOLDSBURG, OHIO



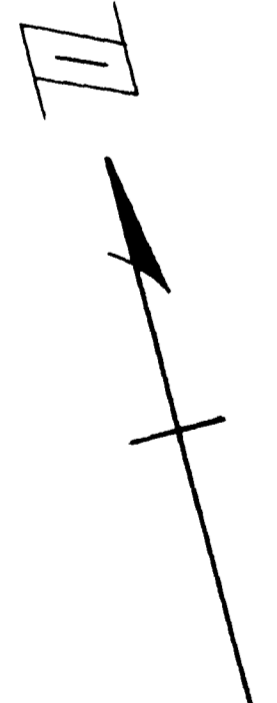
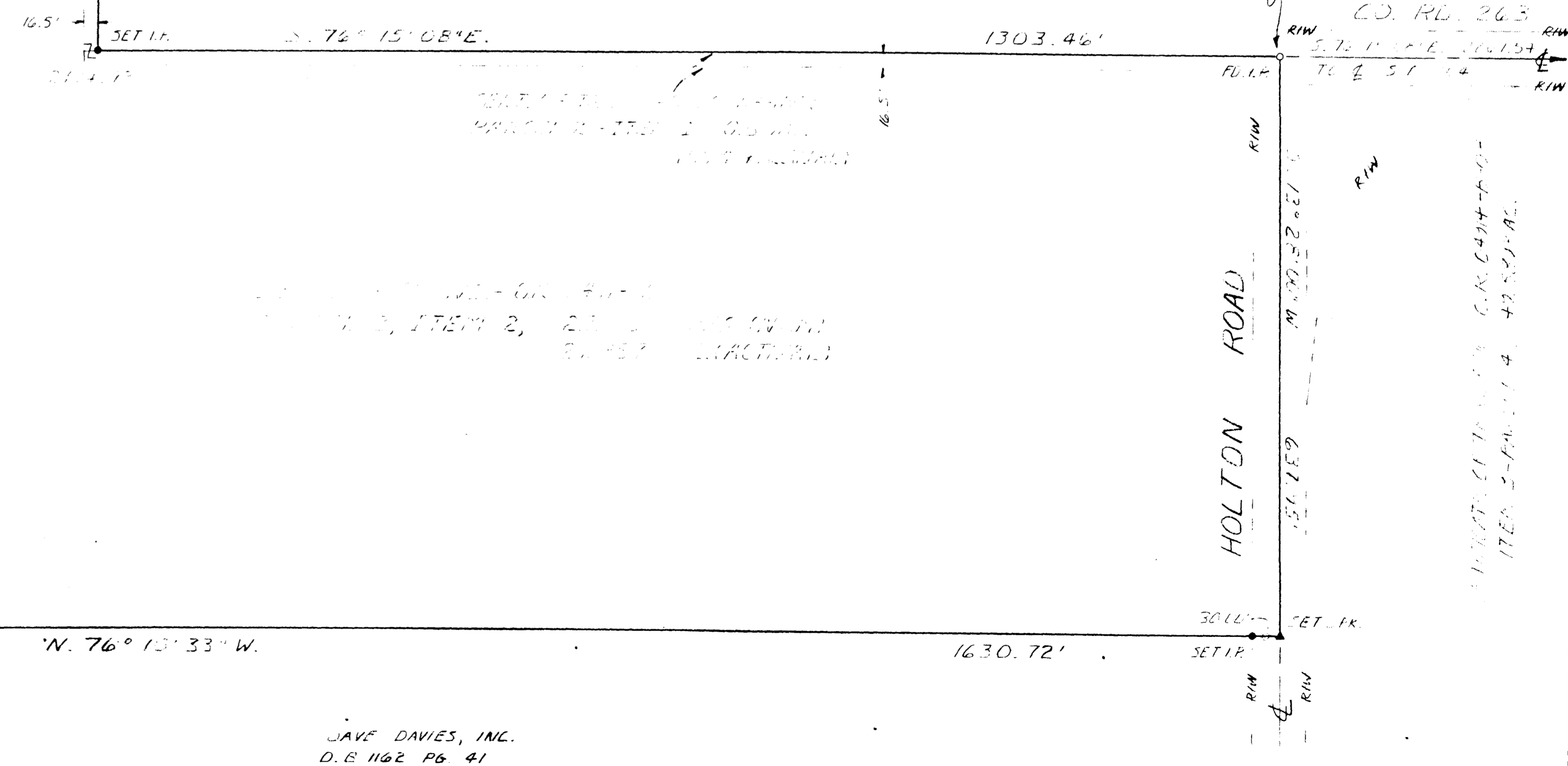
VICINITY MAP

SITUATED IN JACKSON TOWNSHIP, FRANKLIN COUNTY, OHIO, AND BEING PART OF A CERTAIN DATE OF RECORD IN O.R. 09314-B-08, PARCEL 1, ITEM 1; PARCEL 2, ITEM 1; AND PARCEL 3, ITEM 2, FRANKLIN COUNTY RECORDERS OFFICE.

OF THE TOTAL OF 59.7924 ACRES CONTAINED IN THIS SURVEY:  
31.851 ACRES LIES IN PARCEL 1, ITEM 1;  
27.4573 ACRES LIES IN PARCEL 3, ITEM 2;  
0.5841 ACRES LIES IN PARCEL 2, ITEM 1.

ROBERT & CLARA MULLER  
O.R. 03364-2-11, 72 AC.

TRUE P.O.B.



SCALE: 1"=100'

BASIS OF BEARINGS: EAST LINE OF SUBJECT TRACT (E. OF HOLTAN RD.); ASSUMED TO BE N. 13° 28' 00" E.

THIS DRAWING WAS PREPARED FROM AN ACTUAL FIELD SURVEY MADE BY PAUL K. MOORE & ASSOCIATES ON 22 April, 1987, AND REPRESENTS THE PREMISES AS SHOWN HEREIN TO THE BEST OF OUR KNOWLEDGE.

SIGNED AND RETURNED IN WITNESS WHEREOF, ON THIS 22 DAY OF April, 1987.  
*Paul K. Moore*  
PAUL K. MOORE, REGISTERED SURVEYOR NO. 3183



JAYE DAVIES, INC.  
D.B. 1162 PG. 41  
26.91 AC.

PAUL K. MOORE & ASSOCIATES  
6515 E. LINNINGTON AVE. - SUITE 11  
REYNOLDSBURG, OHIO 43068

SCALE	1"=100'	REVISIONS	BY	DATE
DATE	4-22-87			
DR.	PKM			
APPROVED				
TITLE	SURVEY OF 59.7924 AC. NO. 2700 25			