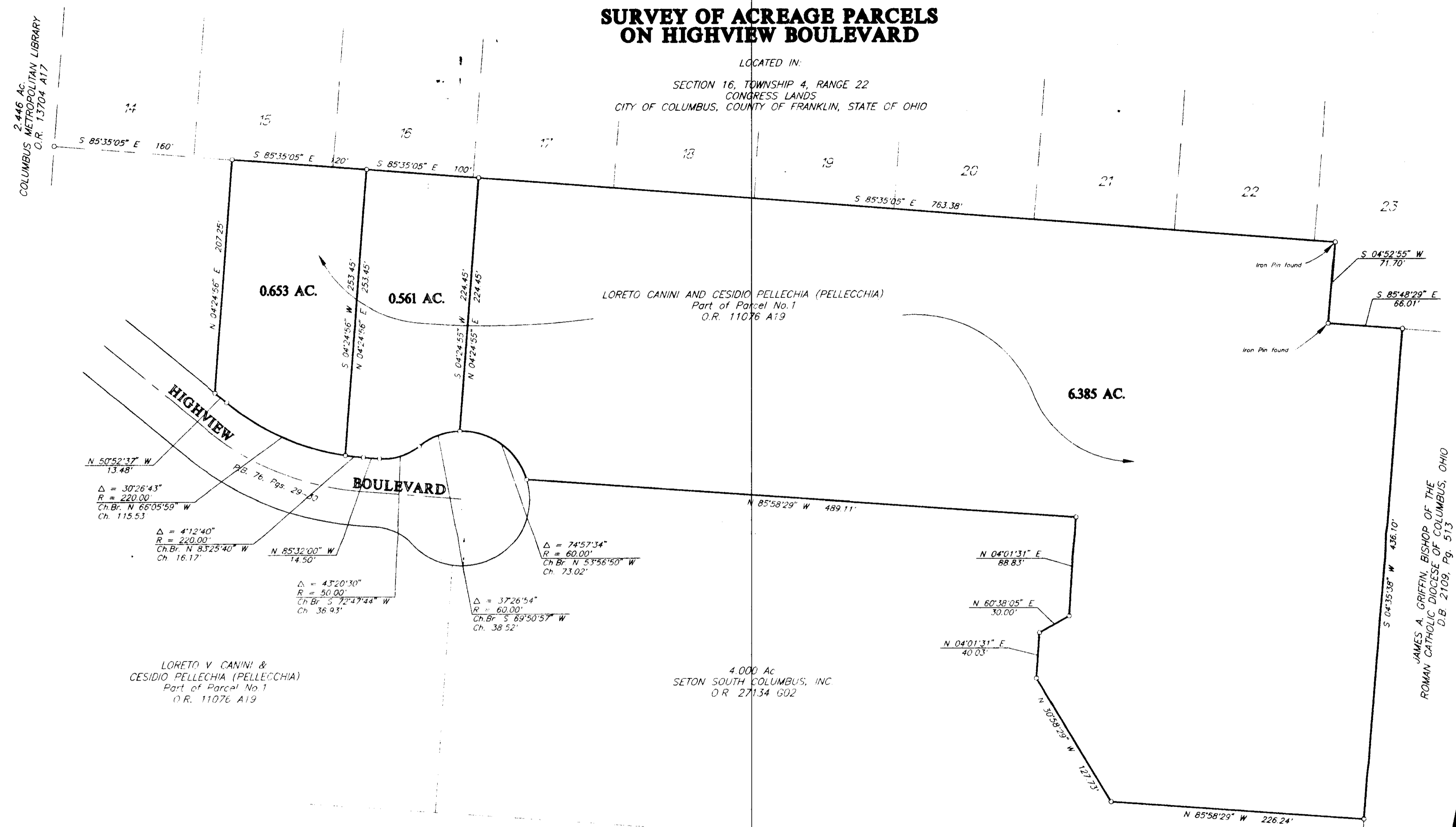

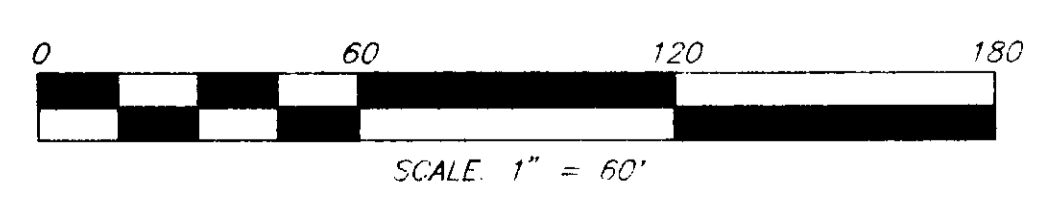


SURVEY OF ACREAGE PARCELS ON HIGHVIEW BOULEVARD

LOCATED IN:
SECTION 16, TOWNSHIP 4, RANGE 22
CONGRESS LANDS
CITY OF COLUMBUS, COUNTY OF FRANKLIN, STATE OF OHIO



PREPARED BY:

 170 MILL ST
 GAHANNA, OHIO 43230
 614/471-5150
 BY: *Felix R. Borowitz* 10/7/94
 FELIX R. BOROWITZ Date
 Professional Surveyor No. 5561



o = Iron pin unless otherwise noted

BASIS OF BEARINGS: The bearings shown hereon are based on the same meridian as the bearings shown on the plat entitled "HIGHVIEW BOULEVARD AND SOUTH HIGH STREET DEDICATION AND EASEMENTS" and shown of record in Plat Book 76, Pages 29 and 30, Recorder's Office, Franklin County, Ohio.

JAMES A. GRIFFIN, BISHOP OF THE
 ROMAN CATHOLIC DIOCESE OF COLUMBUS, OHIO
 D.B. 2109, Pg. 513