


PLAT OF 46.787 ACRE TRACT
Located In
Virginia Military Survey No. 6839
Jackson Township, Franklin County, Ohio

SURVEYED & PLATTED
BY
EVANS, MECHWART, HAMBLETON & TILTON, INC.
CONSULTING ENGINEERS & SURVEYORS
170 MILL STREET
GAHANNA, OHIO 43230
(614) 471-5150

By *James R. Hill*
Professional Surveyor No. 6919

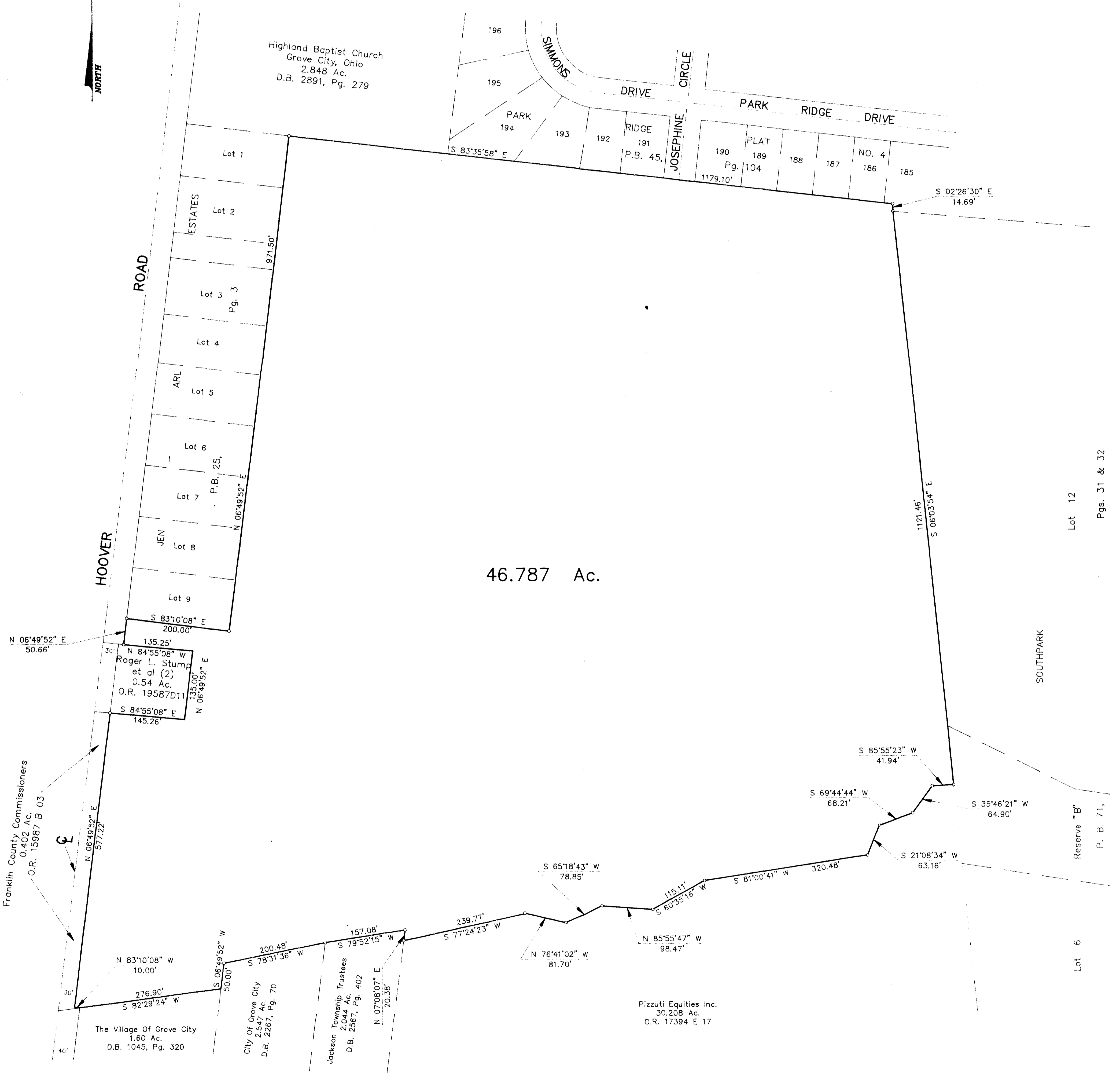
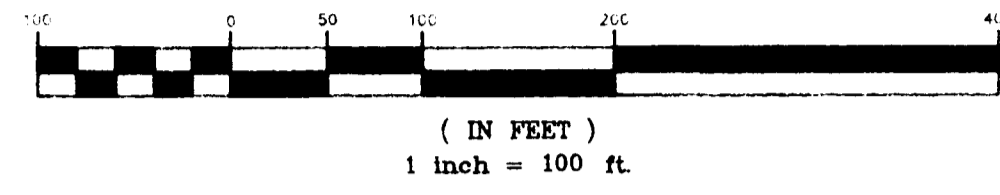


SCALE: 1" = 100'

IRON PIN
OCTOBER 1, 1992

BASIS OF BEARINGS: The bearings are based upon the same bearing system as those shown upon the recorded plat of that subdivision entitled SOUTHPARK of record in Plat Book 71, Pages 31 and 32, Recorder's Office, Franklin County, Ohio.

GRAPHIC SCALE



46.787 Ac.

Lot 12
Pgs. 31 & 32

Reserve "B"
P. B. 71,

Lot 6