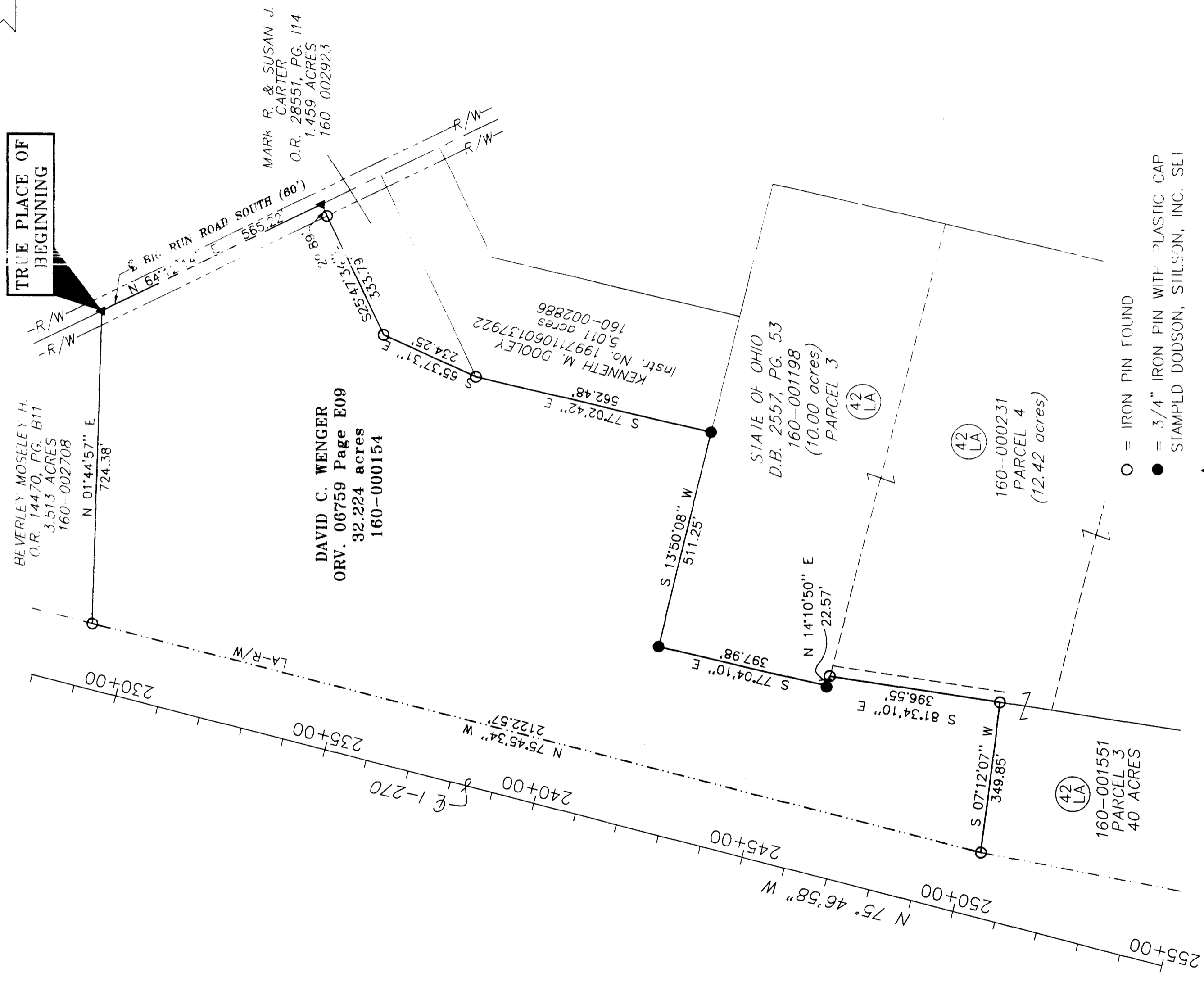
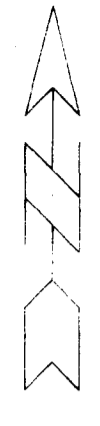


ReSurvey

PLAT OF SURVEY
OF A 32.224 ACRE TRACT LOCATED IN THE STATE OF OHIO,
COUNTY OF FRANKLIN, TOWNSHIP OF JACKSON,
VIRGINIA MILITARY SURVEY No. 5745
FOR: DAVID C. WENGER/ROBERT DOLAN




BEARINGS ARE BASED ON THE CENTERLINE OF INTERSTATE ROUTE 270 OF WHICH THE CENTERLINE IS SHOWN AS N75°46'58"W ON PAGE 2 OF 31, THE ODOT RIGHT-OF-WAY PLANS FOR FRA-270-6.095 ON FILE WITH THE OHIO DEPARTMENT OF TRANSPORTATION.

WE HEARBY CERTIFY THAT WE HAVE SURVEYED THE ABOVE 32.224 ACRE TRACT, PREPARED THE ATTACHED PLAT AND THAT SAID PLAT IS CORRECT. ALL DIMENSIONS ARE IN FEET AND IN DECIMAL PARTS THEREOF.



Scale 1" = 200'



Richard W. Conrad
 RICHARD W. CONRAD
 REGISTERED SURVEYOR NO. S-5041
 MAY 25, 2000

DLZ OHIO, INC.

ENGINEERS • ARCHITECTS • SCIENTISTS
 0021-2006.00 4120 TIM