

SURVEY OF ACREAGE PARCELS Located In Virginia Military Survey No. 971 City Of Columbus, Franklin County, Ohio

The bearings are based on the same meridian as the bearings in Official Record 16275 D09 which is a 0.436 Acre Tract conveyed to The City Of Columbus.

Allen E. Trustee & Diane A. McDowell
49.40 Ac. Pg. 778
D.B. 3558,

Home wood
32-289 Ac. Corporation

V. M. S. 1396
V. M. S. 971

Joseph C. & Robert R. Carroll
D.B. 1954, Pg. 614

3.251 Ac.

1.461 Ac.

ESTATES
&
Pg. 40

WESTSHIRE
P. B. 40,

City Of Columbus
0.436 Ac.
O.R. 16275 D09

Richard T. Keffer
0.459 Ac.
O.R. 15432 C 16


Fred M. & Katherine Worring
0.412 Ac.
D.B. 2280, Pg. 449

William D. Davis & Associates
2.126 Ac.
D.B. 3403, Pg. 520

57.9' Burn

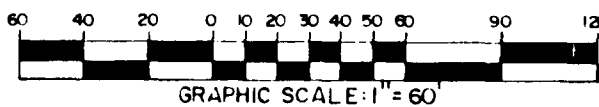
SURVEYED & PLATTED
BY
EVANS, MECHWART, HAMBLETON & TILTON, INC.
CONSULTING ENGINEERS AND SURVEYORS
GAHANNA, OHIO

471-5150

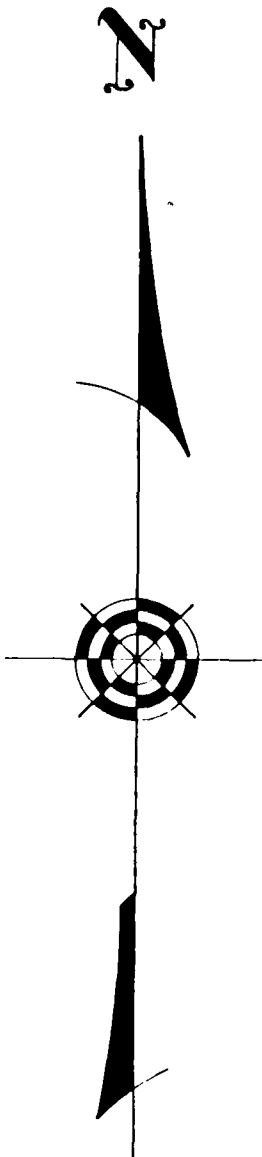


By *James R. Hill*
Professional Surveyor No. 6919

SCALE: 1"=60'



o= IRON PIN
APRIL 4, 1991



CLIME

ROAD

TELHAM

(50') DRIVE

DRIVE

HELMSDALE

(50')

23

22

24

25

27

28

28

30

31

32

33

68

59

70

185.15' S72°05'20"E

92.57'

981.34'

740.99'

686.49'

5194.00"W

5193.44"W

92.62'

172.00'

170.00'

N19°35'28"E

981.34'

N75°09'16"W

250.00'

5194.50"W

18.40'

N75°09'16"W