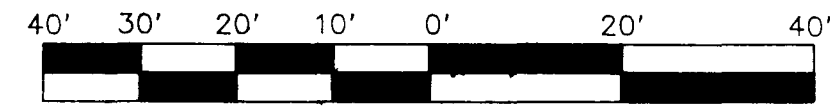


Boundary Survey of part of Lots 18 & 19 of Abraham Stott's Subdivision  
 as same are numbered and delineated upon the recorded plat thereof, of record  
 in Deed Book 36, Page 472, Recorder's Office, Franklin County, Ohio, and  
 located in the City of Columbus, Ohio, for...

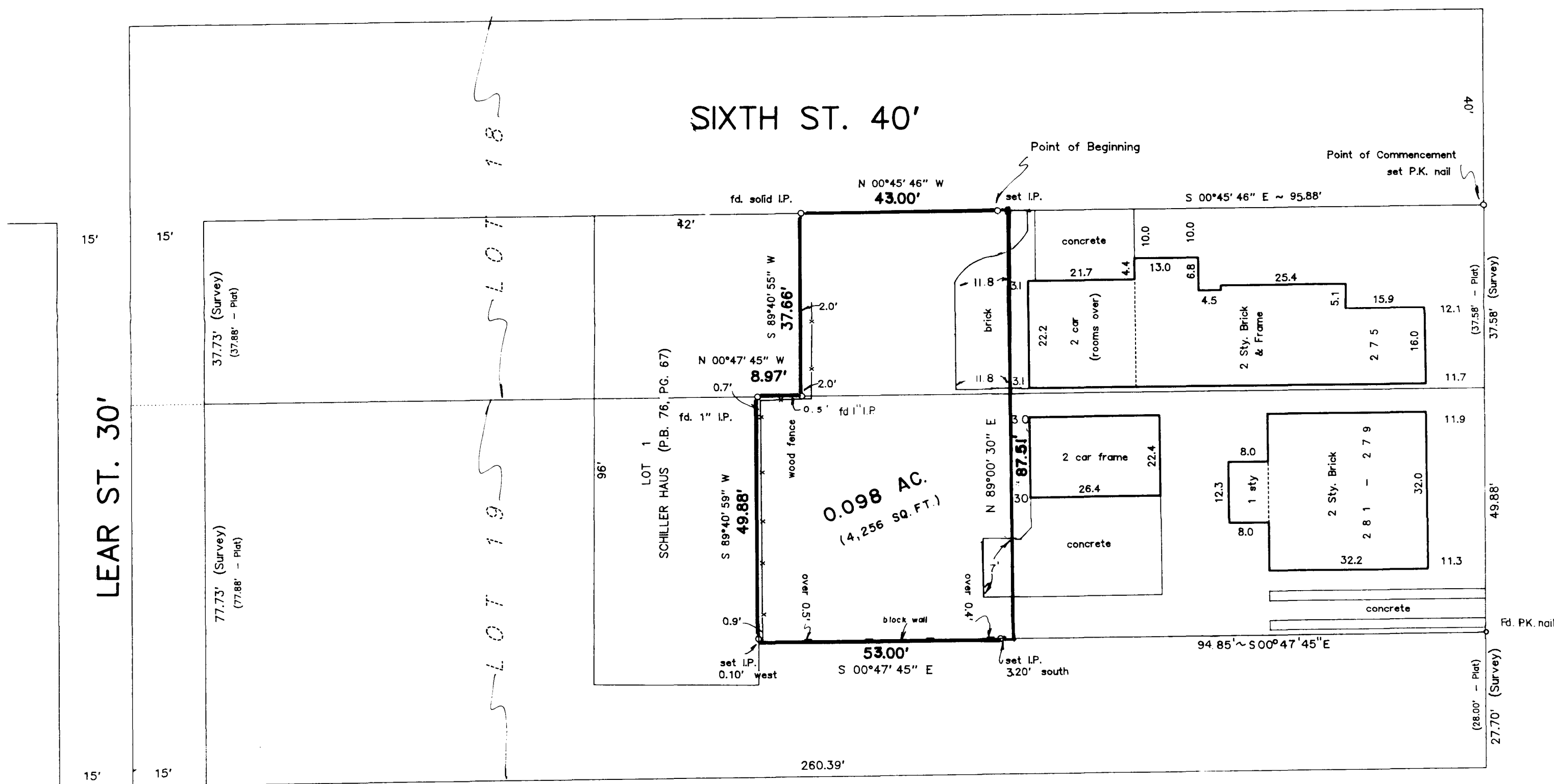
Mr. Richard Dick




Scale 1" = 20'  
 December 7, 2000



Rev. 01-22-2002 (boundary, dimension)



E. BECK ST. 33'



*Albert J. Myers*  
 Albert J. Myers, P.S. #6579

We hereby certify that the foregoing Boundary Survey was prepared from actual field measurements in accordance with Chapter 4733-37 Ohio Administrative Code. Iron pins set are 30" X 1" (O.D.) with an orange plastic cap inscribed "P.S. 6579." Basis of Bearings: East line of Sixth Street held as North 00°45' 46" W, per P.B. 76, PG.67.

**Myers Surveying**  
 COMPANY

2740 East Main Street  
 Bexley, (Cos.) Ohio 43209-2577  
 (614) - 235 - 8677

MO#11-10/05/00 X-2427 T-3031