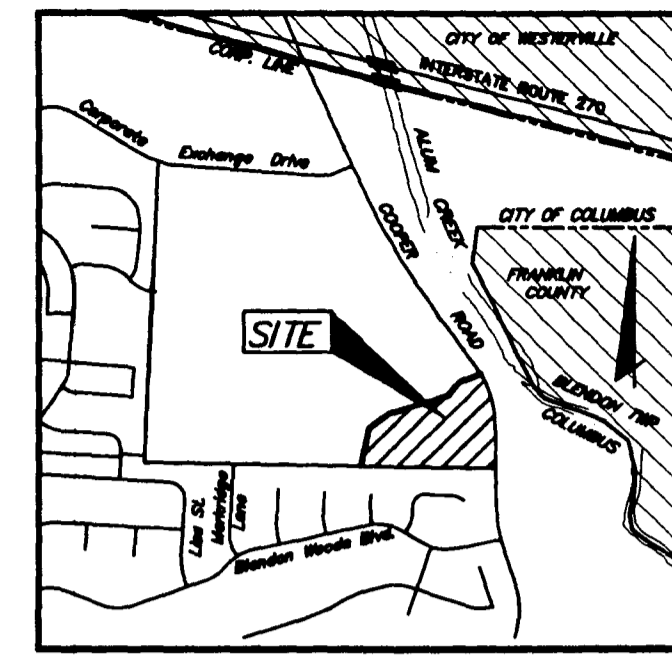


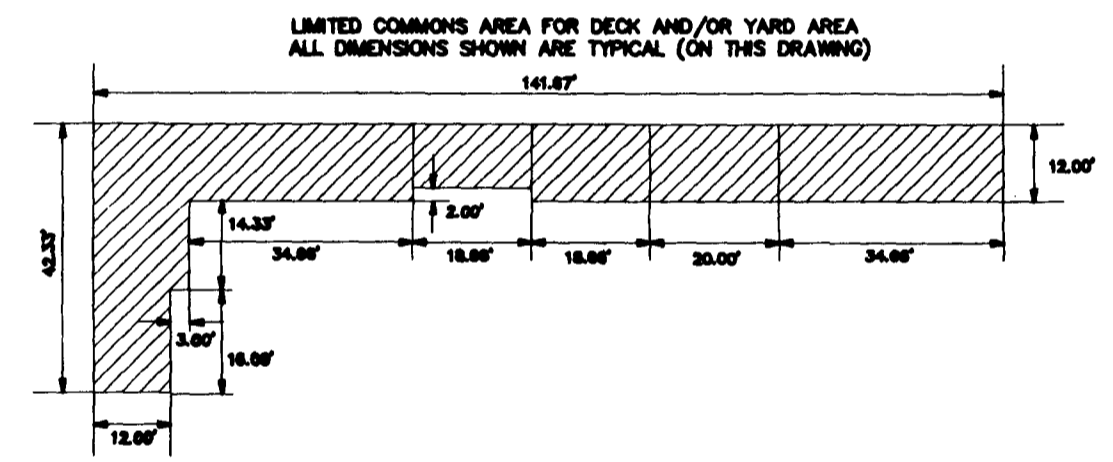
# FIRST AMENDMENT TO ACROPOLIS CONDOMINIUM



LOCATION MAP  
- NOT TO SCALE -

**LEGEND**

- XXXX = DWELLING UNIT NO.
- 1C-X = GARAGE UNIT NO.
- ⊙ = BUILDING NUMBER
- ▨ = LIMITED COMMON AREA
- AREAS NOT DESIGNATED AS UNITS OR LIMITED COMMON AREAS ARE COMMON AREAS.
- = IRON PIN SET
- = IRON PIN FOUND



BEARINGS ARE BASED UPON CORPORATE EXCHANGE DRIVE AS SHOWN ON THE DEDICATION OF CORPORATE EXCHANGE DRIVE, COOPER ROAD AND EASEMENTS AS RECORDED IN PLAT BOOK 60, PAGE 22 IN THE FRANKLIN COUNTY RECORDER'S OFFICE, THE CENTERLINE BEARING SOUTH 87°58'33" EAST.


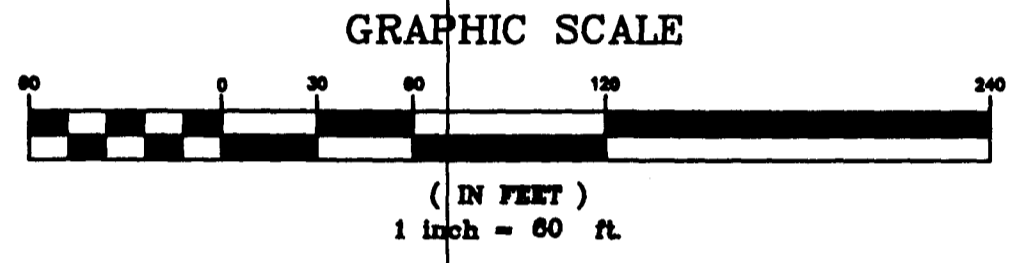
WE HEREBY CERTIFY THAT THESE DRAWINGS ACCURATELY SHOW ALL BUILDINGS OF THE ACROPOLIS CONDOMINIUM AS CONSTRUCTED.

**HOCKADEN AND ASSOCIATES, INC.**  
CONSULTING ENGINEERS AND SURVEYORS

REGISTERED SURVEYOR 6615 NO.          DATE         

**CALABRETTA PARTNERS ARCHITECTS, INC.**

REGISTERED ARCHITECT NO.          DATE         



**T & R COMMUNITIES, INC.**  
O.R.V. 30061 A12

T & R DEVELOPMENT, INC.  
80' PEDESTRIAN & UTILITY EASEMENT  
ORV 2825 H10

AMERITECH  
INSTRU. NO. 199810160265224

CITY OF COLUMBUS  
WATER LINE EASEMENT  
ORV 8357 G13

Δ = 28°25'47"  
R = 542.96'  
T = 127.50'  
L = 250.46'  
CH = S16°16'19"E  
248.24'

N 72°06'15" E  
158.57'

N 40°36'35" E  
715.00'

N 67°46'34" E  
118.78'

7.5447 ACRES

3.680 ACRES

**ITALIA HOMES, INC.**  
INSTRUMENT NO. 199804060080729  
ADDITIONAL AREA  
TRACT 1  
2.270 ACRES

CITY OF COLUMBUS  
15' SEWER UTILITY EASEMENT  
INSTRUMENT NO.  
19980501015400

CITY OF COLUMBUS  
15' SEWER UTILITY EASEMENT  
INSTRUMENT NO.  
19980501015400

**COOPER WOODS SECTION 2**  
P.B. 50, PG. 86

**RESUBDIVISION OF RESERVE "A" OF COOPER WOODS**  
P.B. 50, PG. 23

PROJECT\140780\DWG\CONDOP12 Mon Nov 1 12:58:26 1999 FCL ● HOCKADEN AND ASSOC.