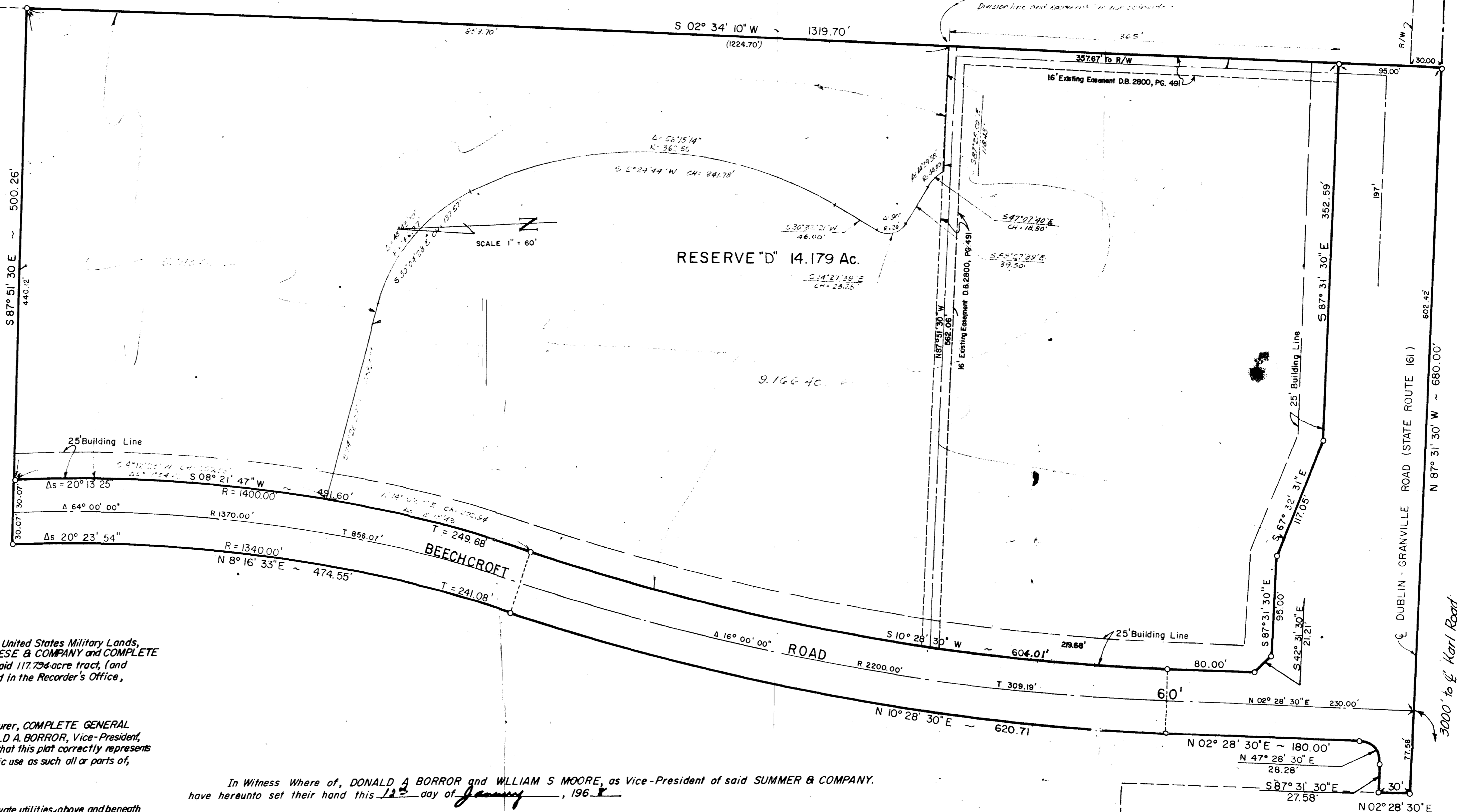
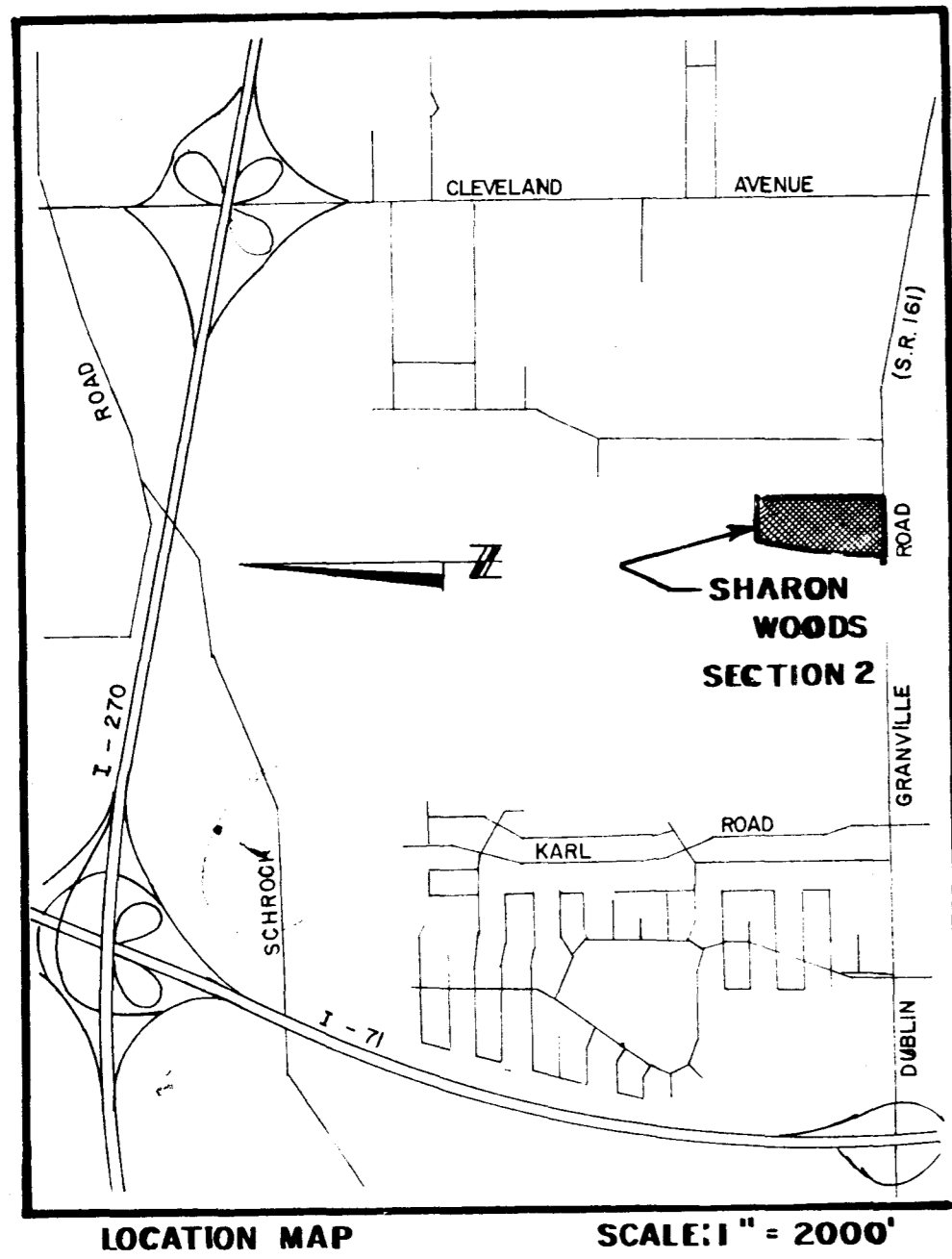


SHARON WOODS SECTION 2



Situated in the State of Ohio, County of Franklin, City of Columbus, being in Quarter Township 4, Township 2, Range 18, United States Military Lands, containing 17.449 acres of land, more or less, said 17.449 acres being part of that 117.794 acre tract of land conveyed to REESE & COMPANY and COMPLETE GENERAL CONSTRUCTION COMPANY by deed of record in Deed Book 2768, Page 316, an undivided (1/3) interest in said 117.794-acre tract, (and others tracts) having been conveyed to SUMMER & CO. by deed of record in Deed Book 2782, Page 519, both being of record in the Recorder's Office, Franklin County, Ohio.

The undersigned, REESE & COMPANY, by T. DELMONT REESE, President and HOWARD S. ADAMS, Secretary-Treasurer, COMPLETE GENERAL CONSTRUCTION COMPANY, by LINO A. GUZZO, President, and E. J. COONEY, Vice-President, and SUMMER & CO. by DONALD A. BORROR, Vice-President, and WILLIAM S. MOORE, Vice-President, owners of the land platted herein, duly authorized in the premises, do hereby certify that this plat correctly represents their SHARON WOODS SECTION 2, a subdivision of RESERVE "D" and do hereby accept this plat of same and dedicate to public use as such all or parts of, the ROADS shown hereon and not heretofore dedicated.

Easements are reserved where indicated on the plat for the construction, operation and maintenance of all public and private utilities, above and beneath the surface of the ground and where necessary are for the construction, operation and maintenance of service connections to all adjacent lots and lands and for storm water drainage.

In Witness Whereof, T. DELMONT REESE, and HOWARD S. ADAMS, as President and Secretary-Treasurer, respectively, of said REESE & COMPANY have hereunto set their hand this 12th day of January, 1968.

WITNESSES
 REESE & COMPANY
 By T. Delmont Reese President
 and Howard S. Adams Secretary-Treasurer
 HOWARD S. ADAMS

STATE OF OHIO COUNTY OF FRANKLIN SS

Before me, a Notary Public in and for said County, personally appeared T. DELMONT REESE, President, and HOWARD S. ADAMS, Secretary-Treasurer, of said REESE & COMPANY who acknowledged the signing of the foregoing instrument to be their free and voluntary act and deed and the free and voluntary act and deed of REESE & COMPANY for the uses and purposes therein expressed.

In Witness Thereof, I have hereunto set my hand and affixed my official seal this 12th day of January, 1968.
 My Commission Expires Dec. 16, 1969
Pete E. Allen Notary Public, Franklin County, Ohio

In Witness Whereof, LINO A. GUZZO and E. J. COONEY, as President and Vice-President, respectively, of said COMPLETE GENERAL CONSTRUCTION COMPANY have hereunto set their hands this 12th day of January, 1968.

WITNESSES
 COMPLETE GENERAL CONSTRUCTION COMPANY
 By Lino A. Guzzo President
 and E. J. Cooney Vice-President
 E. J. COONEY

STATE OF OHIO COUNTY OF FRANKLIN SS

Before me, a Notary Public in and for said County, personally appeared LINO A. GUZZO, President, and E. J. COONEY, Vice-President of said COMPLETE GENERAL CONSTRUCTION COMPANY who acknowledged the signing of the foregoing instrument to be their free and voluntary act and deed and the free and voluntary act and deed of COMPLETE GENERAL CONSTRUCTION COMPANY for the uses and purposes therein expressed.

In Witness Thereof, I have hereunto set my hand and affixed my official seal this 12th day of January, 1968.
 My Commission Expires Dec. 16, 1969
Pete E. Allen Notary Public, Franklin County, Ohio

In Witness Whereof, DONALD A. BORROR and WILLIAM S. MOORE, as Vice-President of said SUMMER & COMPANY, have hereunto set their hand this 12th day of January, 1968.

WITNESS
 SUMMER & COMPANY
 By Donald A. Borrer Vice-President
 and William S. Moore Vice-President
 WILLIAM S. MOORE

STATE OF OHIO COUNTY OF FRANKLIN SS

Before me a Notary Public in and for said County, personally appeared DONALD A. BORROR, Vice-President and WILLIAM S. MOORE, of said SUMMER & COMPANY who acknowledge the signing of the foregoing instrument to be their free and voluntary act and deed and the free and voluntary act and deed of SUMMER & COMPANY, for the uses and purposes therein expressed.

In Witness Thereof, I have hereunto set my hand and affixed my official seal this 12th day of January, 1968.
 My Commission Expires Dec. 16, 1969
Pete E. Allen Notary Public, Franklin County Ohio

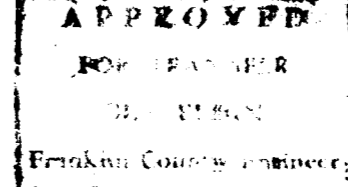
We do hereby certify, that we have surveyed the above premises, prepared the attached plat and that said plat is correct. All dimensions are shown in feet and decimal parts thereof. Dimensions shown along curves are cord measurements. Iron pins are indicated by the following symbol: Permanent markers, to be placed upon completion of construction necessary to the improvement of this land are indicated by the following symbol:

HOCKADEN - LIPES - ROUSCULP, INC. CONSULTING ENGINEERS
 By James C. Shacker Registered Surveyor No. 4702
James R. Crozier H43 Director of Development, Columbus, Ohio
Thomas L. Whitman 2-23-68 City Engineer, Columbus, Ohio
Williamson Director of Public Service, Columbus, Ohio

Approved this 20th day of FEBRUARY, 1968
 Approved this 23rd day of FEBRUARY, 1968
 Approved this 26 day of Feb, 1968

Approved and accepted this 11th day of March, 1968 by Ordinance No. 269-68, wherein the ROADS dedicated on the attached plat are accepted as such by the Council of the City of Columbus, Ohio

In Witness Thereof, I have hereunto set my hand and affixed my seal this 12th day of March, 1968.
Helen M. Van Heyde City Clerk, Columbus, Ohio



Transferred this 22nd day of March, 1968
 Filed for record this 22 day of March, 1968
 Recorded this 25 day of March, 1968. Plat Book 40 Page(s) 599

SEPIA TRACING OF RECORDED PLAT OF SHARON WOODS SECTION 2 DATA ON DIVISION OF RESERVE "D" ADDED A-22-68

Arch J. Warren Auditor, Franklin County, Ohio
James A. Sela Recorder, Franklin County
Ray E. Eley Deputy Recorder