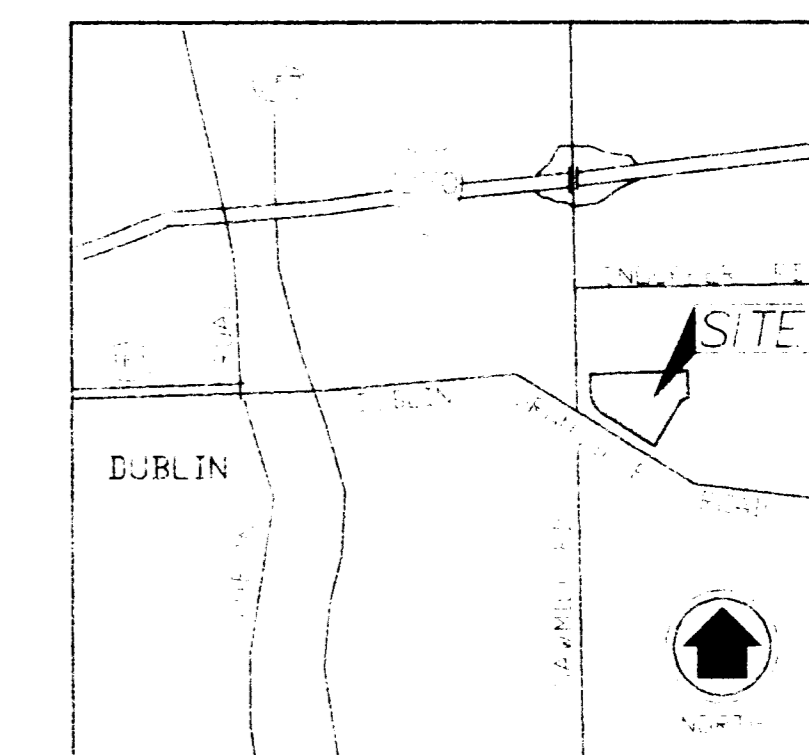



NORTH



LOCATION MAP

DESCRIPTION

THIS SURVEY WAS MADE BY ME AND MY ASSISTANT, JOHN J. ...
 THE POINTS OF BEGINNING AND END OF THIS SURVEY ARE ...
 THE BENCH MARKS ARE ...
 THE UTILITY LINES ARE ...
 THE DITCH IS ...
 THE WATERLINE IS ...
 THE GAS LINE IS ...
 THE ELECTRIC LINE IS ...

LEGEND

- FACE (AUTHOR) LEVEL MARK
- REAR (TEAM) LEVEL LINE
- CURB POINT
- EDGE OF PAVEMENT
- WATER LAID
- DITCH
- BENCH MARK
- UTILITY
- GAS LINE
- WATER LINE
- ELECTRIC LINE
- TELEPHONE LINE
- FENCE
- TREE
- TREE MARKER
- TREE MEASUREMENT

UTILITY COMPANIES

AMERICAN WATERWORKS COMPANY
 COLUMBIAN GAS COMPANY
 CINCINNATI BELL TELEPHONE COMPANY
 ELECTRIC COMPANY
 FISHBURN & COMPANY

BENCH MARKS

BM # 1: 1.50' HIGH CONCRETE BENCH MARK
 BM # 2: 1.50' HIGH CONCRETE BENCH MARK
 BM # 3: 1.50' HIGH CONCRETE BENCH MARK


FLOOD NOTE

THIS SITE IS NOT FLOOD PRONE
 THE FLOOD HAZARD ZONE IS ...

CERTIFICATION

I, the undersigned, being a duly licensed and registered Professional Engineer in the State of Ohio, do hereby certify that the foregoing is a true and correct copy of the original survey as shown to me by the architect and as the same appears on the plans hereon filed.

DATE	BY	DESCRIPTION



M-E ENGINEERING INC.
 CIVIL DIVISION
 500 SOUTH FRONT STREET
 COLUMBUS, OHIO 43215
 PHONE: (614) 469-4903
 FAX: (614) 469-4989
 REGISTERED SURVEYOR NO. 6672
 DATE 9/1/94

ARCHITECT SURVEY
DON PABLO'S RESTAURANT
SUN CENTER
 COLUMBUS, OHIO

FIELD	PM	DRAWN
MM	BW	DC
SCALE	HORIZ. 1"=20' VERT.	
JOB	943156-1-1-10-3	
DATE	AUGUST 1994	
SHEET NO.	1/1	
PRINT DATE	MAR 08 1995	
M-E ENGINEERING INC. COLUMBUS		
PRINTED		