


Survey of a 1.500 Acre tract and a 6.298 Acre tract, together comprising all of the land conveyed to Kraig P. Krick and Andrea B. Krick by deed of record in Deed Book 3507, Page 303, Recorder's Office, Franklin County, Ohio, located in Virginia Military Survey No. 1466, Pleasant Township, Franklin County, Ohio.

Myers Surveying
COMPANY

2740 East Main Street
Bexley, Ohio 43209
(614) 236-8677

NOTES

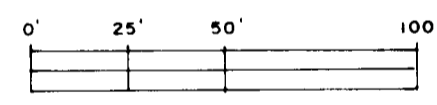
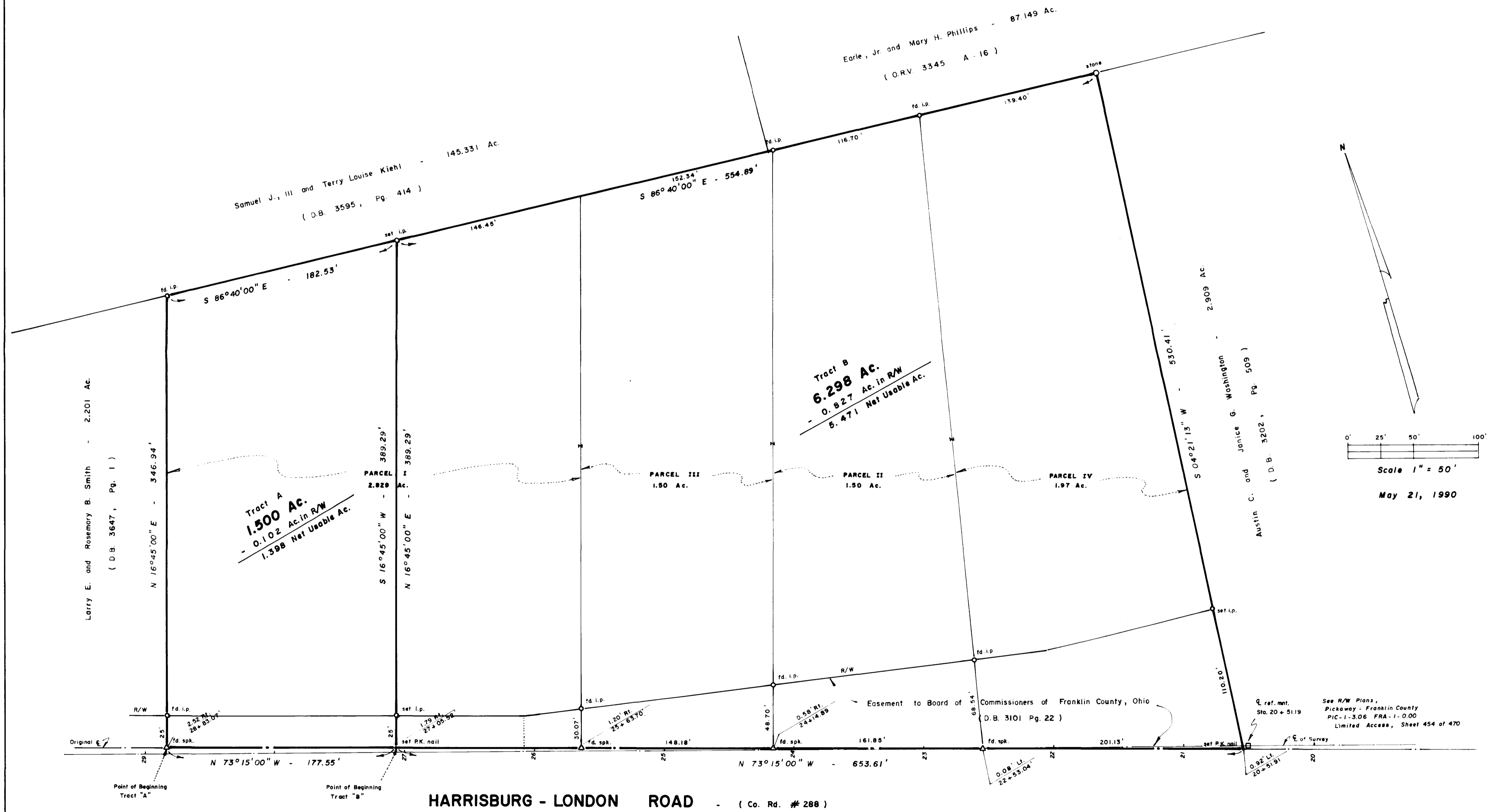
1. Basis of bearings is the original centerline of Harrisburg-London Road as North 73 degrees 15 minutes 00 seconds West.
2. Iron pipes set are 30" X 1" O.D. with orange plastic caps inscribed "P.S. 6579".



BY Albert J. Myers
Albert J. Myers, Professional Surveyor #6579.

I hereby certify that the foregoing plat was prepared from an actual survey of the premises in May, 1990, and is correct to the best of my knowledge.

for
Kraig P. and Andrea B. Krick



Scale 1" = 50'
May 21, 1990

HARRISBURG - LONDON ROAD - (Co. Rd. # 288)