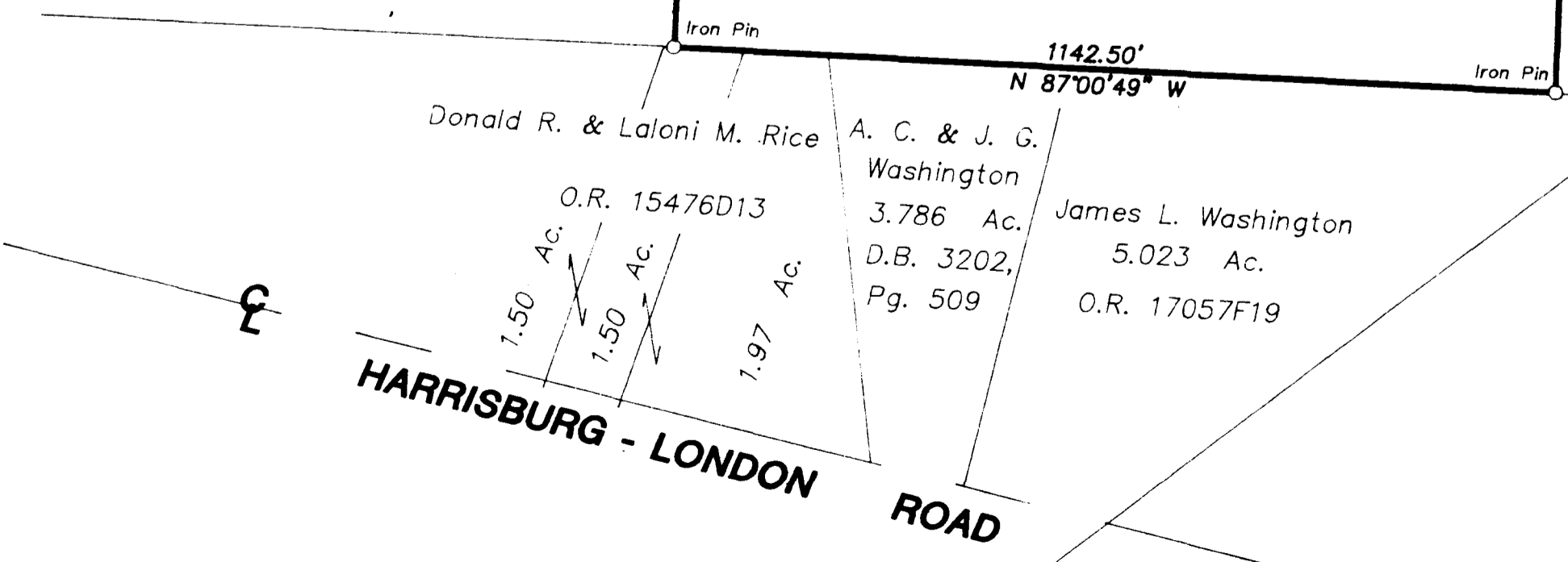
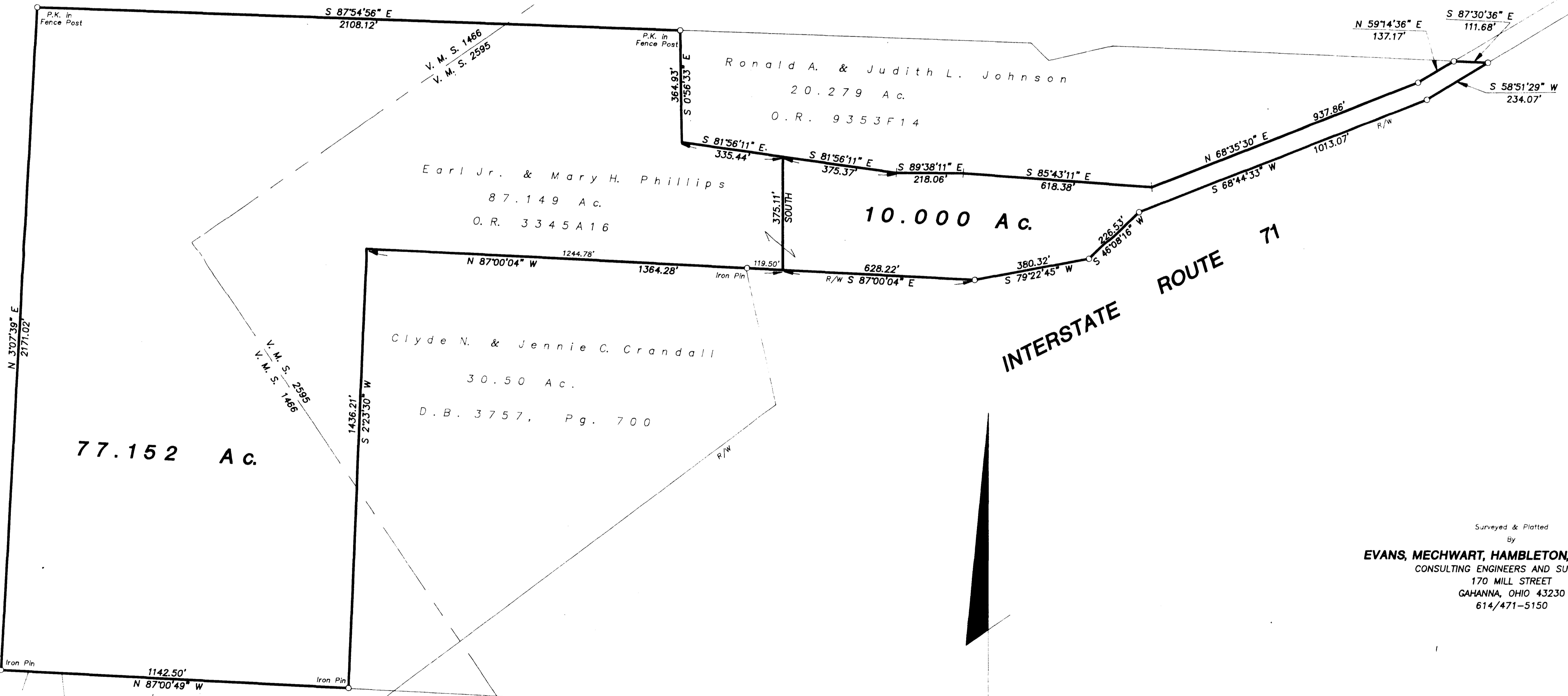
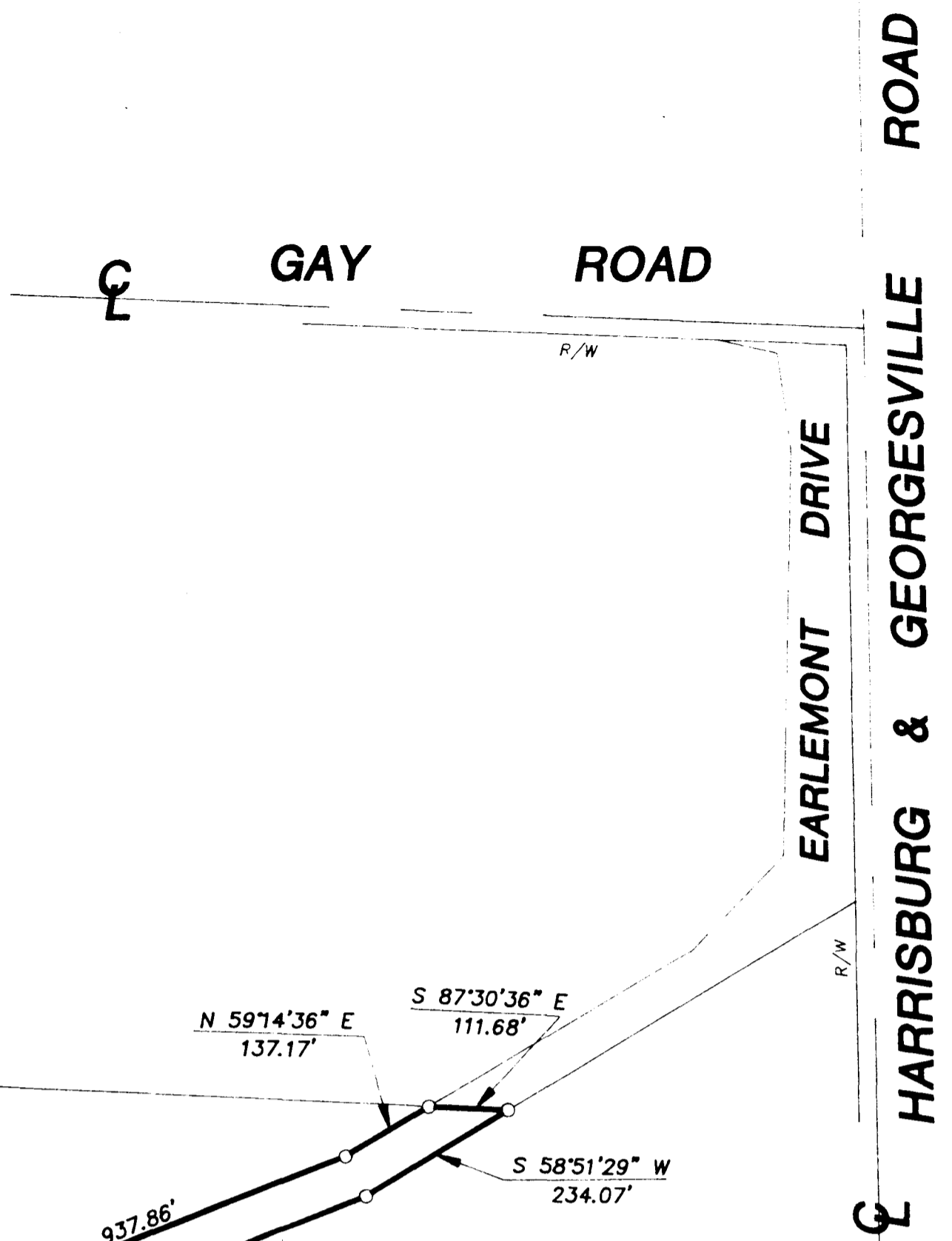


SURVEY OF ACREAGE PARCEL
 LOCATED IN VIRGINIA MILITARY SURVEYS NO. 1466 & 2595
 PLEASANT TOWNSHIP, FRANKLIN COUNTY, OHIO

Samuel J. III & Terry Kiehl
 151.384 Ac.
 D.B. 3595, Pg. 411
 D.B. 3595, Pg. 414



INTERSTATE ROUTE 71

Surveyed & Plotted
 By
EVANS, MECHWART, HAMBLETON, & TILTON INC.
 CONSULTING ENGINEERS AND SURVEYORS
 170 MILL STREET
 GAHANNA, OHIO 43230
 614/471-5150

By *Thomas D. Sibbalds*
 Thomas D. Sibbalds
 Registered Surveyor No. 5908
 SCALE 1" = 200' JULY 8, 1992

 GRAPHIC SCALE 1" = 200'
 C = Iron Pin

NOTE:
 The bearings shown hereon are based on the same meridian
 as the deed of record in Official Record 3345A16.