


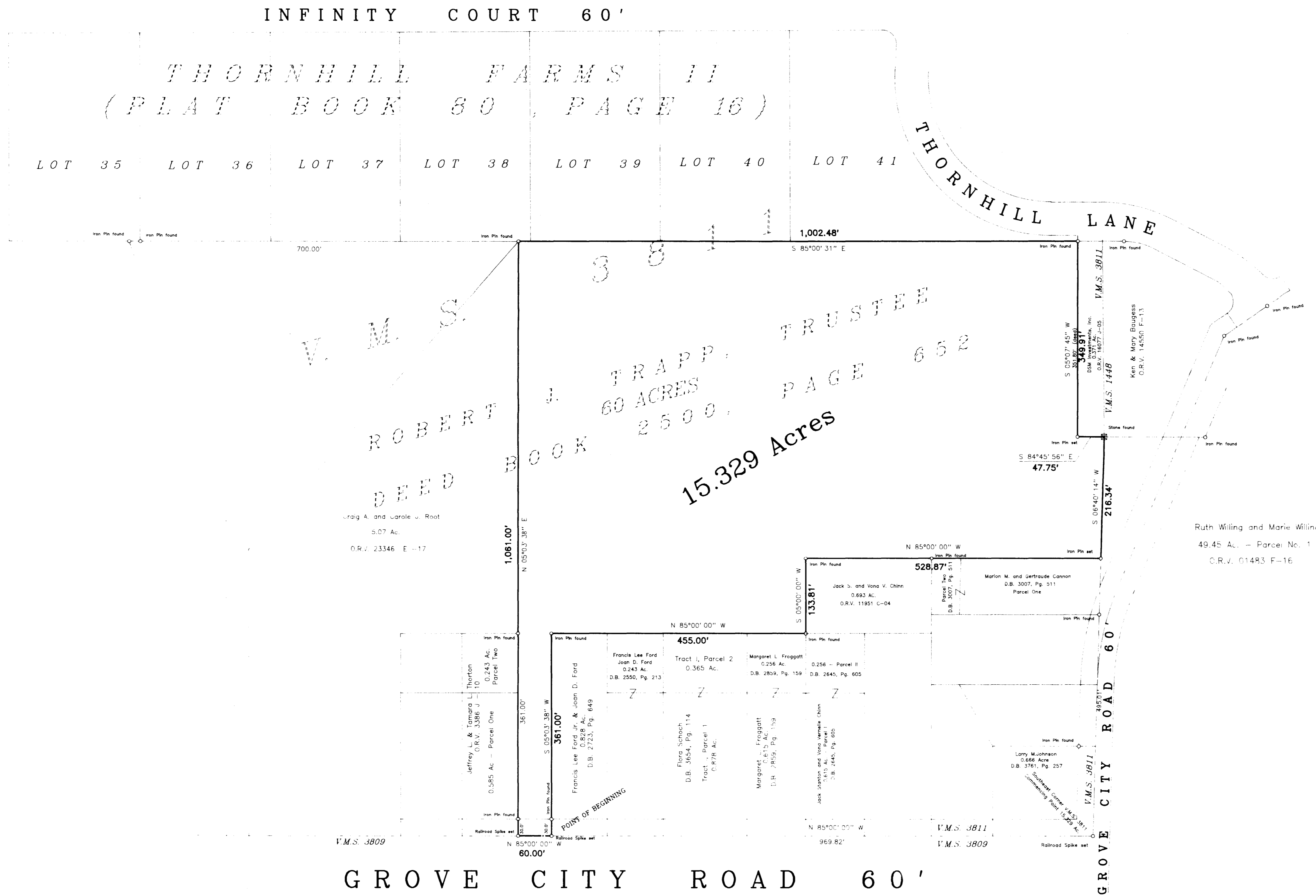
Survey of 15.329 Acres, being part of the 60 Acre tract conveyed to Robert J. Trapp, Trustee of record in Deed Book 2500, Page 652 (Recorder's Office, Franklin County, Ohio), in Virginia Military Survey 3811, Pleasant Township, Franklin County, Ohio.

for
DR. ROBERT J. TRAPP, TRUSTEE




REVISIONS:			
No.	Date	Description	By

0-83-D



We hereby certify the foregoing Boundary Survey was prepared from actual field measurements in accordance with Chapter 4733-37 Ohio Administrative Code. Iron pins set are 30" x 1 1/2" O.D. with an orange plastic plug inscribed "P.S. 6579", unless otherwise noted. Basis of bearings is the centerline of Grove City Road as North 85° West as per Deed Book 2500, Page 652.

By: B. Eugene Hilligas
R. Eugene Hilligas, Professional Surveyor No. 7374



MyersSurveying
COMPANY
2740 East Main Street
Bexley, Ohio 43209-2577
(614) - 235 - 8677