


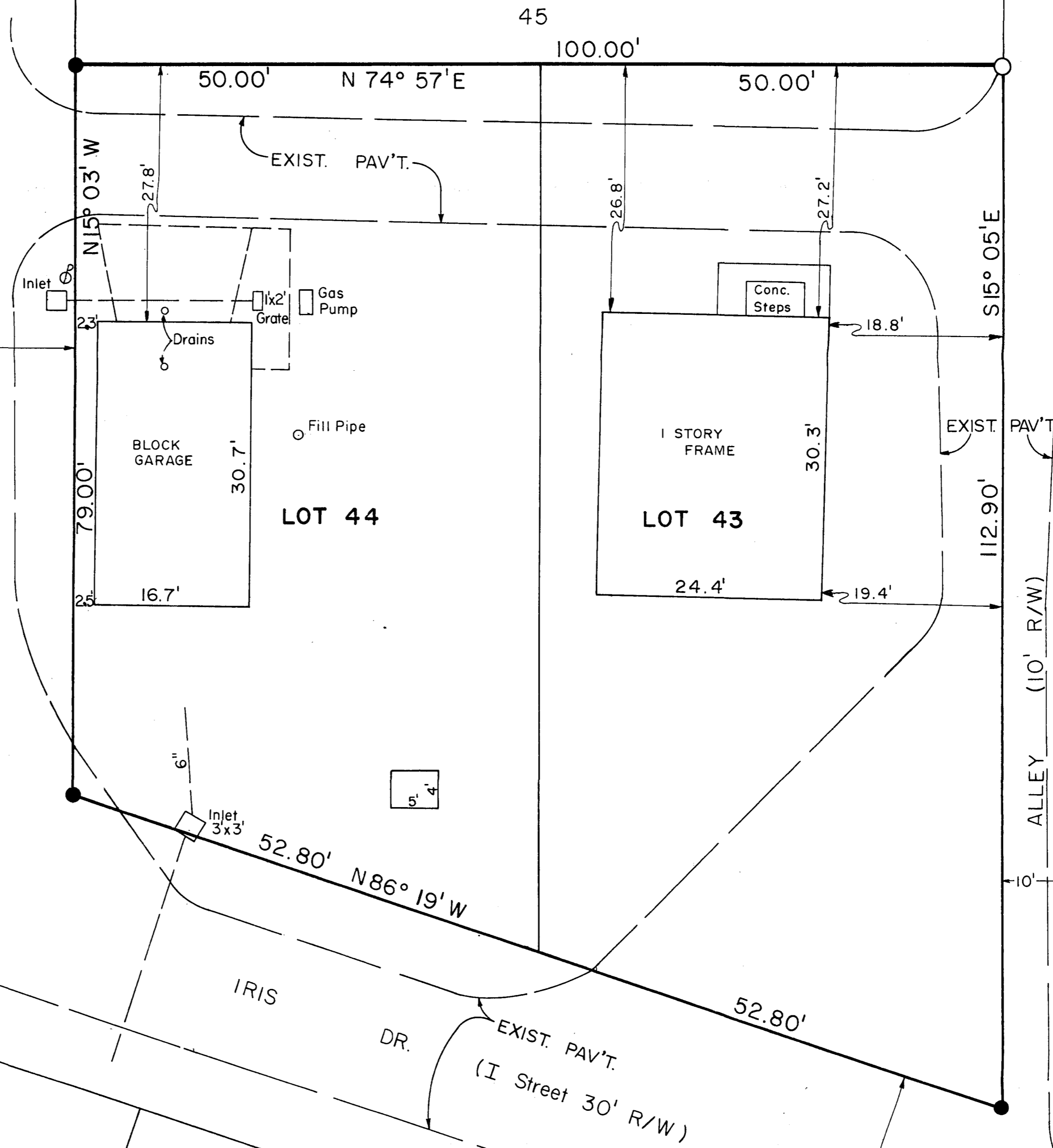
CERTIFICATE OF SURVEY FOR THE PLEASANT TOWNSHIP TRUSTEES

DECEMBER 22, 1982
Resurvey of Lots 43 & 44 of the Covered Bridge Subdivision Extension
Sited in the County of Franklin, State of Ohio, Township of Pleasant,
Survey N^o978 of the Virginia Military District, Village of Darbydale,
Plat Book 19 Page 52, Franklin County Recorders Office, Columbus Ohio.




DR. (H Street 30' R/W)

HILLCREST



Prepared In The Office Of The
Franklin County Engineer
970 Dublin Road, Columbus, Ohio

I Hereby Certify That The Foregoing Plat Was
Prepared Under My Direction From An Actual
Survey Of The Premises.



John Circle
John Circle P.E. & P.S.
Registered Surveyor # 4340

● DENOTES IRON PIN FOUND, ALL PINS FOUND WERE BENT
○ DENOTES IRON PIN SET

SCALE : 1" = 10'

NOTE :
BEARINGS ARE BASED ON THE ASSUMED
BEARING SYSTEM USED FOR THE RECORDED
PLAT COVERED BRIDGE SUBDIVISION EXTENSION.