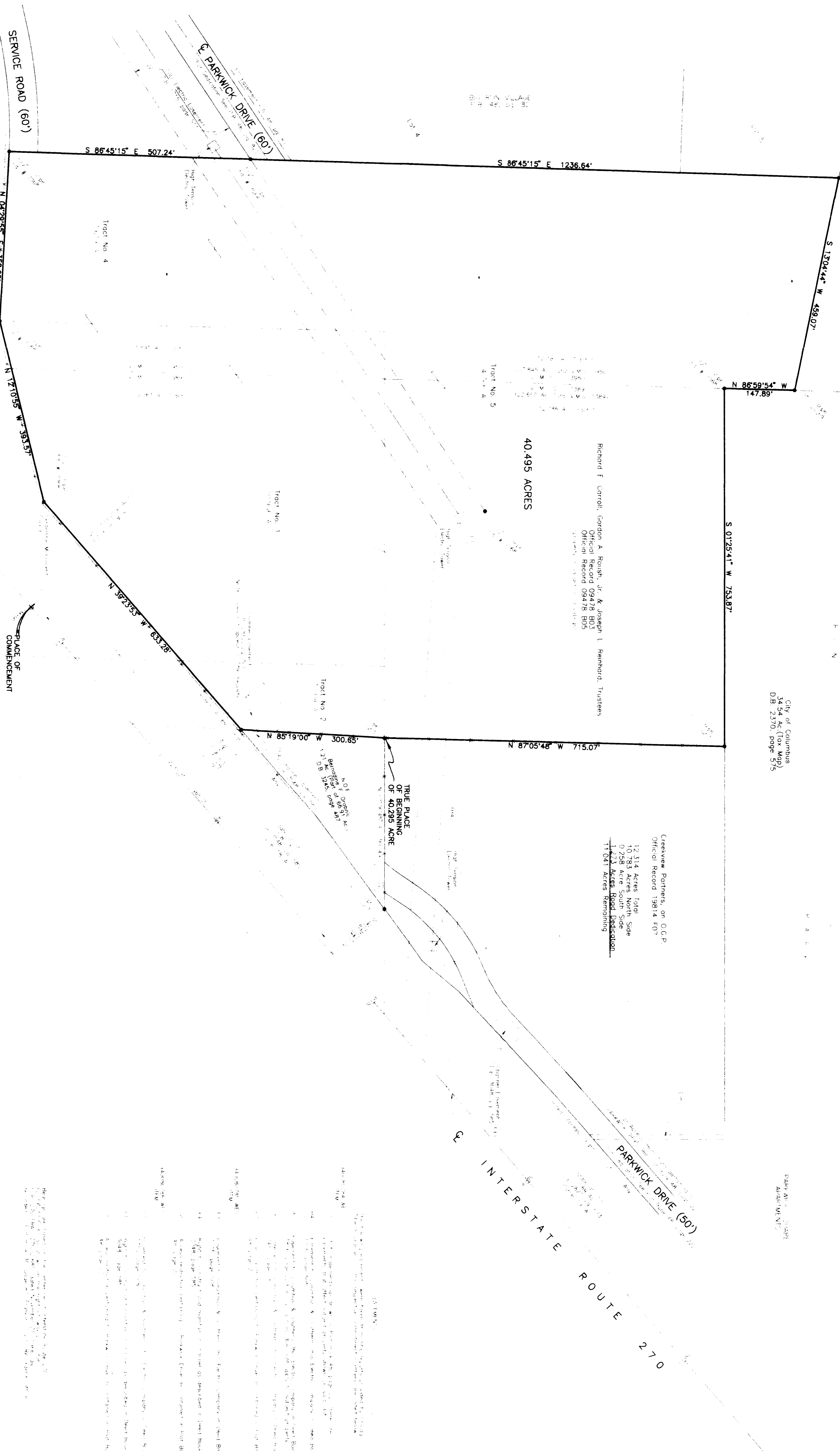
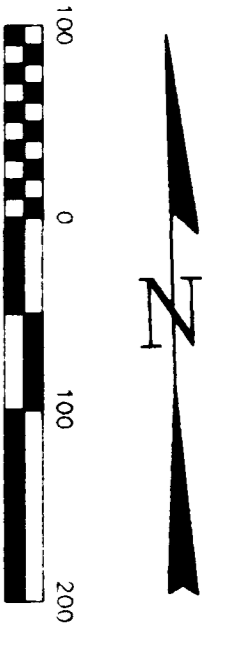


**SURVEY OF 40.495 ACRES**  
 LOCATED IN PART OF VIRGINIA MILITARY SURVEY NO. 1389 & NO. 3950  
 CITY OF COLUMBUS, FRANKLIN COUNTY, OHIO

City of Columbus  
 34.54 Ac. (Tax Map)  
 D.B. 2370, page 5/5

City of Columbus  
 34.54 Ac. (Tax Map)  
 D.B. 2370, page 5/5



Richard F. Carroll, Gordon A. Roush, Jr. & Joseph L. Reinhard, Trustees  
 Official Record 09478 B05  
 11.041 Acres Dedication

Creekview Partners, GP OGP  
 Official Record 19814 F07  
 12.314 Acres Total  
 10.783 Acres North Side  
 0.728 Acres South Side  
 1.723 Acres Road Dedication  
 11.041 Acres Remaining

TRUE PLACE  
 OF BEGINNING  
 OF 40.295 ACRE

PLACE OF  
 COMMENCEMENT

1. The survey was conducted by the undersigned on or about the 15th day of August, 1994, and the results are shown on this plat.

2. The survey was conducted in accordance with the Ohio Surveying Laws and the Ohio Board of Surveying.

3. The survey was conducted in accordance with the Ohio Surveying Laws and the Ohio Board of Surveying.

4. The survey was conducted in accordance with the Ohio Surveying Laws and the Ohio Board of Surveying.

5. The survey was conducted in accordance with the Ohio Surveying Laws and the Ohio Board of Surveying.


6. The survey was conducted in accordance with the Ohio Surveying Laws and the Ohio Board of Surveying.

7. The survey was conducted in accordance with the Ohio Surveying Laws and the Ohio Board of Surveying.

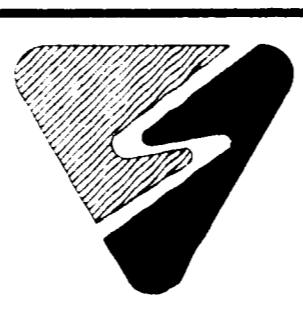
8. The survey was conducted in accordance with the Ohio Surveying Laws and the Ohio Board of Surveying.

9. The survey was conducted in accordance with the Ohio Surveying Laws and the Ohio Board of Surveying.

10. The survey was conducted in accordance with the Ohio Surveying Laws and the Ohio Board of Surveying.



5-24-94  
 David S. Moore  
 Professional Surveyor



**STULTS and ASSOCIATES, INC.**  
 ENGINEERS • PLANNERS • SURVEYORS

MAIN OFFICE  
 145 S. SUNBURT ROAD, SUITE 301  
 COLUMBUS, OHIO 43260-4104  
 (614) 363-9792  
 (614) 363-9400  
 (614) 438-5238

BRANCH OFFICE  
 145 SOUTH MAIN STREET  
 MARIETTA, OHIO 43027  
 (614) 387-5180

**SURVEY OF 40.495 ACRES**  
 LOCATED IN PART OF VIRGINIA MILITARY SURVEY NO. 1389 & NO. 3950  
 CITY OF COLUMBUS, FRANKLIN COUNTY, OHIO

SHEET TITLE	BOUNDARY PLAT
SHEET	1 OF 1
PROJECT NUMBER	94-076-C
DATE	8/15/94
DRAWN BY	E.E.H.
CHECKED BY	E.E.H.
PROJECT MANAGER	H.S.
SCALE	AS SHOWN
HORIZONTAL	N/A
VERTICAL	N/A

0-20-C