

BOUNDARY SURVEY OF 7.735 ACRES ON CROSSWIND DR.

SITUATED in the State of Ohio, County of Franklin, City of Columbus, and being a part of Virginia Military Survey No. 1462, and being part of a 2.454 acre tract conveyed to Discon Services, Inc. in O.R. 12430 C-18 and part of a 16.524 acre tract conveyed to Discon Services, Inc. in O.R. 5989 I-14, Franklin County Recorder's Office.

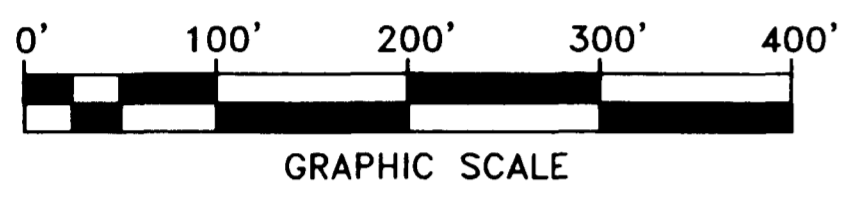
The basis of bearings is the north line of the said Crosswind Cr., as being North 88 degrees 36 minutes 46 seconds West, as shown on the said "Dedication of Kreiger Street, Crosswind Drive and Georgesville Road".

This survey meets current "Minimum Standards for Property Boundary Surveys."

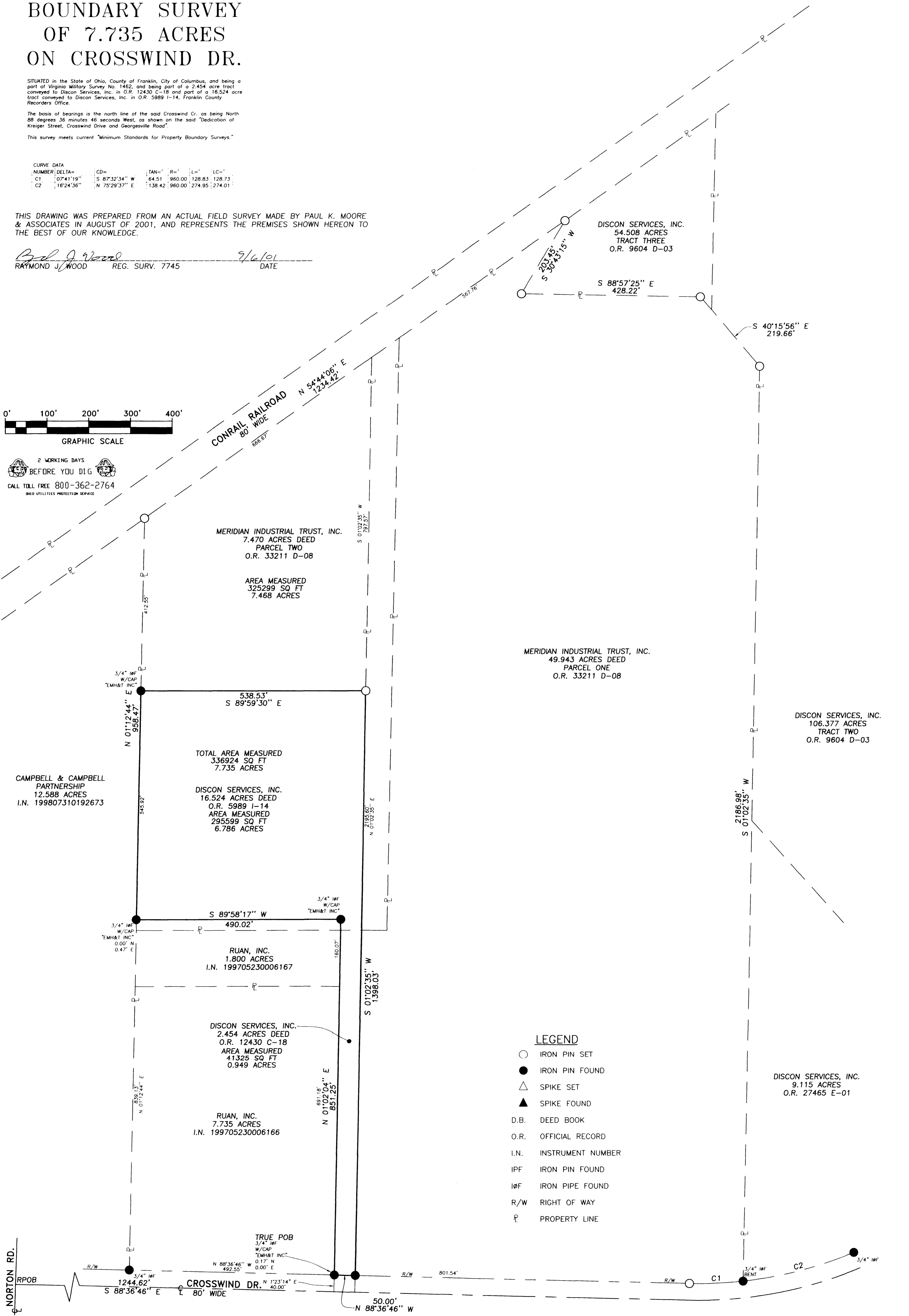
CURVE DATA	NUMBER	DELTA	CD	TAN	R	L	LC
C1	07°41'19"	S	87°32'34" W	64.51	960.00	128.83	128.73
C2	16°24'36"	N	75°29'37" E	138.42	960.00	274.95	274.01

THIS DRAWING WAS PREPARED FROM AN ACTUAL FIELD SURVEY MADE BY PAUL K. MOORE & ASSOCIATES IN AUGUST OF 2001, AND REPRESENTS THE PREMISES SHOWN HEREON TO THE BEST OF OUR KNOWLEDGE.

Paul K. Moore
RAYMOND J. WOOD REG. SURV. 7745 DATE 9/6/01

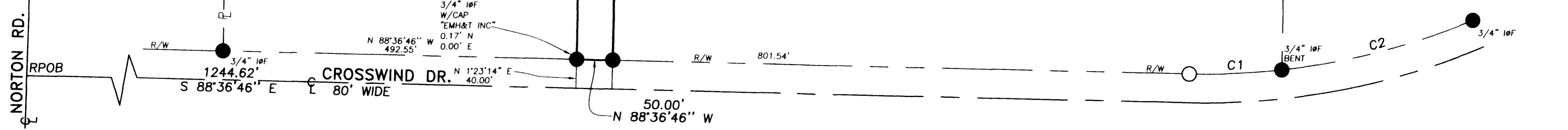


2 WORKING DAYS
BEFORE YOU DIG
CALL TOLL FREE 800-362-2764
OHIO UTILITIES PROTECTION SERVICE



LEGEND

- IRON PIN SET
- IRON PIN FOUND
- △ SPIKE SET
- ▲ SPIKE FOUND
- D.B. DEED BOOK
- O.R. OFFICIAL RECORD
- I.N. INSTRUMENT NUMBER
- IPF IRON PIN FOUND
- IPF IRON PIPE FOUND
- R/W RIGHT OF WAY
- P PROPERTY LINE



Sd85-10
J. & J. SURVEYING SERVICES, INC., dba
PAUL K. MOORE & ASSOCIATES
6515 E. LIVINGSTON AVENUE
REYNOLDSBURG, OHIO 43068
PH# (614) 866-9158
FAX# (614) 866-9132
© 2001 J. & J. SURVEYING SERVICES, INC.

BOUNDARY SURVEY OF 7.735 ACRES ON CROSSWIND DR.

SCALE	DATE	BY	CHKD
1" = 100'	9/6/01	RJW	
		JWW	
		RJW	