
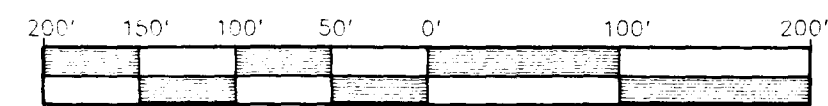


REVISIONS:			
No.	Date	Description	By

June 29, 1998




Boundary Survey of 12.002 Acres
located in Virginia Military Survey No. 1046,
Brown Township, Franklin County, Ohio, for...

AmeriTitle and / or
Mortgage First

BY: Albert J. Myers
Albert J. Myers, Professional Surveyor No. 6579.

We hereby certify that the foregoing Boundary Survey was prepared from actual field measurements in accordance with Chapter 4733-37, Ohio Administrative Code. Iron pins set are 30" X 1" (O.D.) with orange plastic caps inscribed "PS 6579". Basis of bearings is the centerline of Feder Road held as S. 58° 09' 00" W.



Myers Surveying
COMPANY

2740 East Main Street
Bexley, Ohio 43209-2577
(614) - 235 - 8677