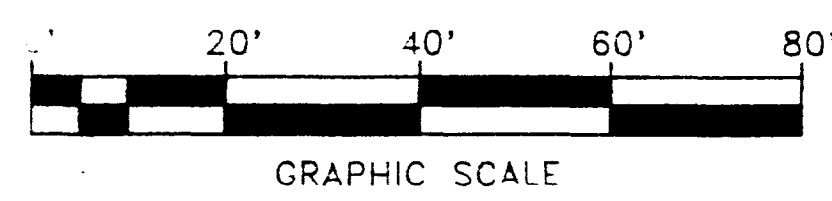



SURVEY OF 0.8191 ACRES BEING 0.1733 ACRES OUT OF A 13.2048 ACRE TRACT CONVEYED TO DANNY R. BUNTING IN O.R. 468-J-09 AND ALL OF A 0.6458 ACRE TRACT CONVEYED TO DANNY R. BUNTING IN D.B. 3752, PG. 589

N



BEARINGS ARE BASED ON THE WEST LINE OF 0.769 ACRE TRACT AS BEING N 31° 51' 00" W AS RECORDED IN D.B. 3752, PG. 589

LEGEND

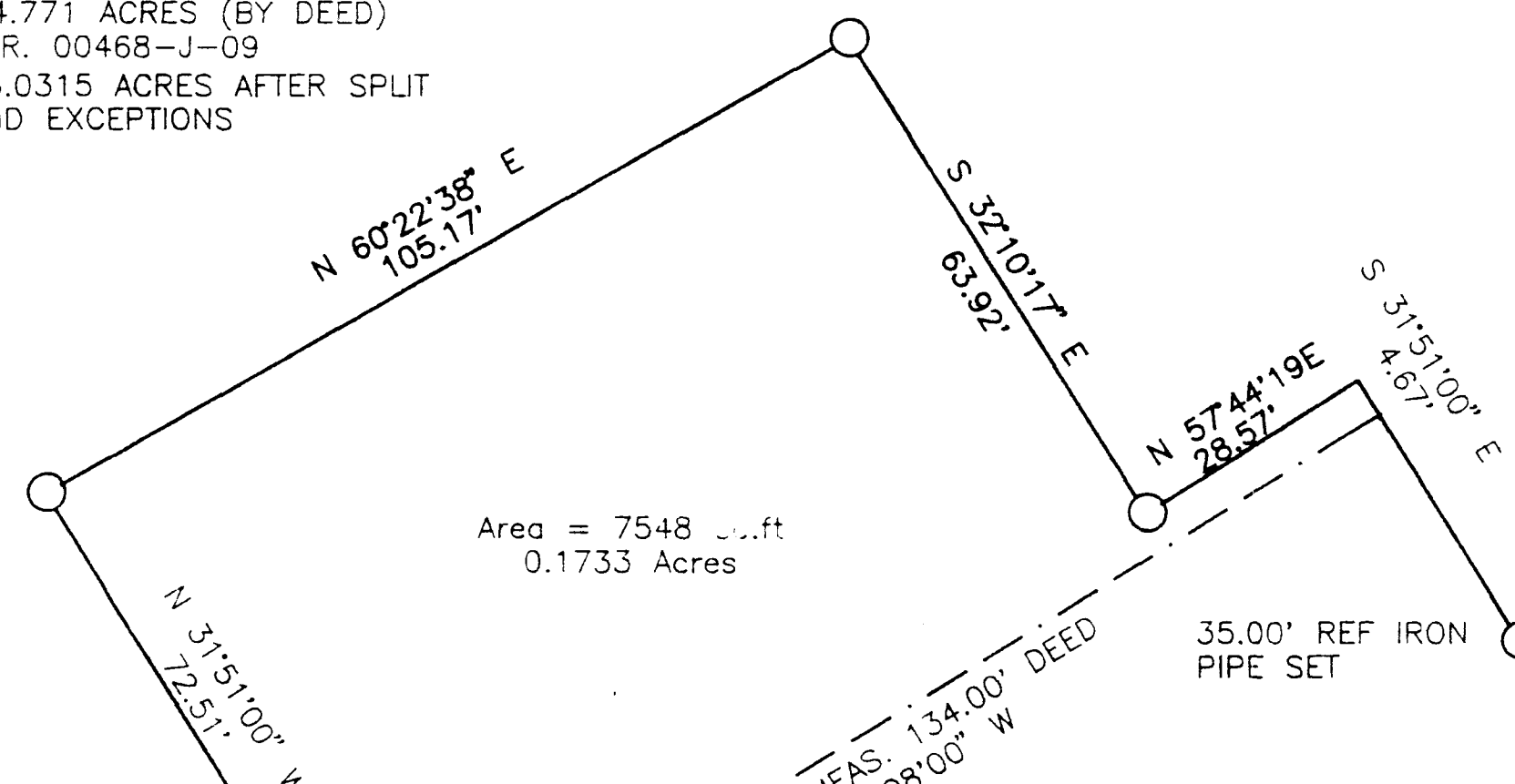
- 3/4" IRON PIPE SET WITH CAP
- IRON PIN FOUND
- SPIKE SET
- ▲ SPIKE FOUND

THIS DRAWING WAS PREPARED FROM AN ACTUAL FIELD SURVEY MADE BY PAUL K. MOORE & ASSOCIATES ON SEP. 7, 1994, AND REPRESENTS THE PREMISES SHOWN HEREON TO THE BEST OF OUR KNOWLEDGE.

PAUL K. MOORE REG. SURV. 5883 DATE

SITUATED IN THE STATE OF OHIO, COUNTY OF FRANKLIN, BROWN TOWNSHIP, ... BEING 0.1733 ACRES, OUT OF ... CONVEYED TO DANNY R. BUNTING IN ... FRANKLIN COUNTY, OHIO

DANNY R. BUNTING
14.771 ACRES (BY DEED)
O.R. 00468-J-09
13.0315 ACRES AFTER SPLIT
AND EXCEPTIONS



JOHN HORVATH
0.6459 ACRES
O.R. 25617-H-11

DANNY R. BUNTING
14.771 ACRES (BY DEED)
O.R. 00468-J-09
13.0315 ACRES AFTER SPLIT
AND EXCEPTIONS

DANNY R. BUNTING
DEED BOOK 3752, PAGE 589
0.769 ACRES (BY DEED)
0.6458 ACRES (BY SURVEY)

JOHN LASSEL & ANNA LASSEL
0.769 ACRES (BY DEED)
DEED BOOK 3193 PAGE 201

3/4" IRON PIPE FOUND .3' BELOW GRADE IN GOOD COND.

FRANKLIN COUNTY COMMISSIONERS
0.1231 ACRES
O.R. 00576-D-19

FRANKLIN COUNTY COMMISSIONERS
0.0551 ACRES
O.R. 00351-H-11

FRANKLIN COUNTY COMMISSIONERS
0.1231 ACRES
O.R. 00351-H-16


3/4" IRON PIPE FOUND .3' BELOW GRADE IN GOOD COND.

FRANKLIN COUNTY COMMISSIONERS
0.1231 ACRES
O.R. 00361-H-13

RR SPIKE FOUND 0.4' BELOW GRADE IN GOOD COND.

TRUE POB

POB



PAUL K. MOORE & ASSOCIATES
6515 EAST LIVINGSTON AVENUE
REYNOLDSBURG, OHIO 43068
614-866-9158

SCALE 1" = 20'	DATE 10-10-94
DRAWN JWW	CHECKED RJW
APP'D PKM	
TITLE SURVEY OF 0.8191 ACRES FOR MARIE GOSLIN	NO. 9406-39T