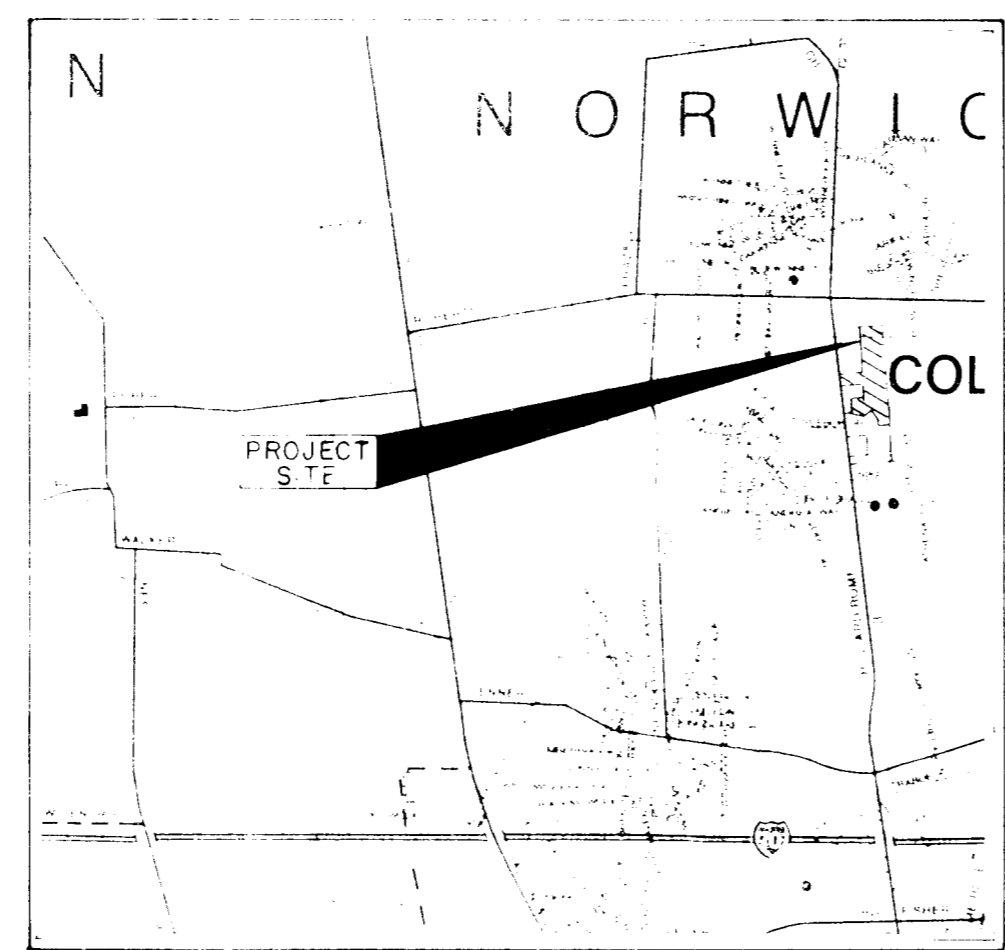

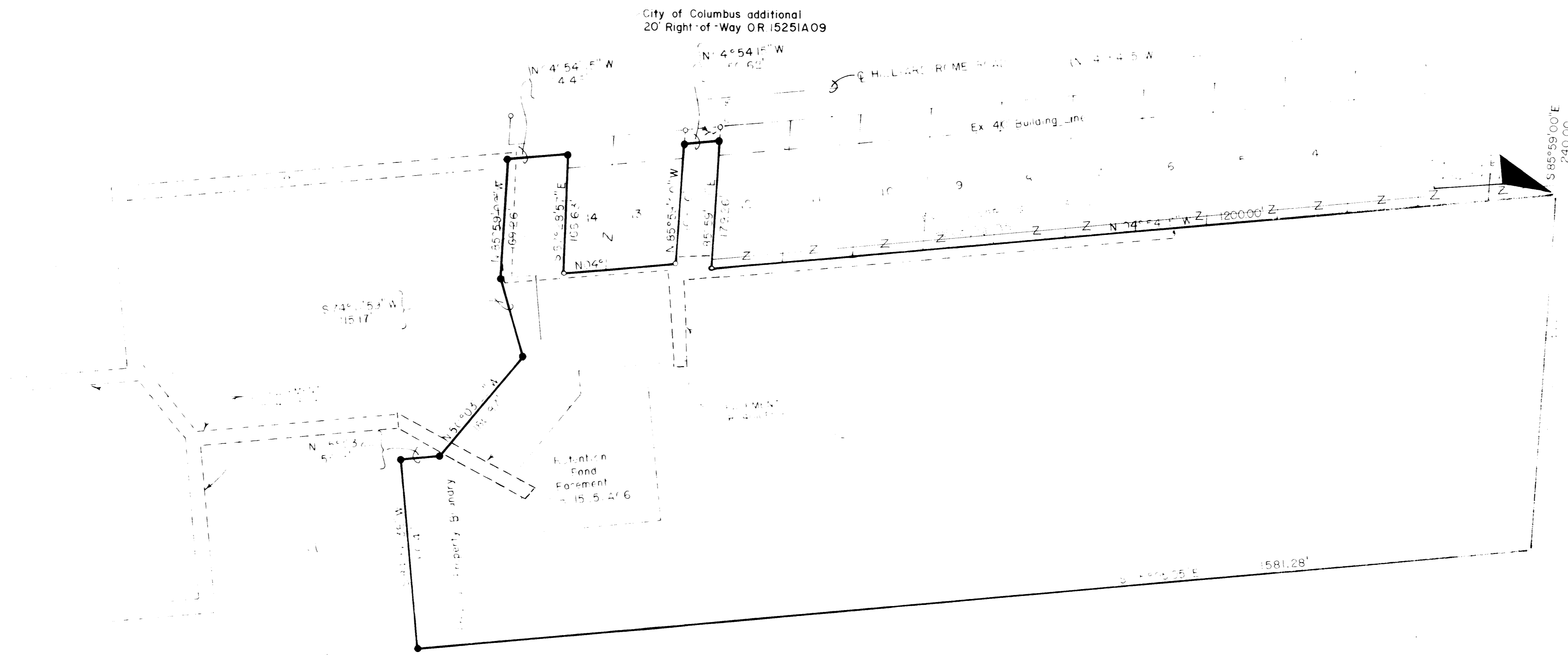


SURVEY PLAT
of
18.267 Acres
for
T & R DEVELOPMENT, INC.

Situated in the State of Ohio, County of Franklin
City of Columbus, Virginia Military Survey No
6554 & 7029




LOCATION MAP



PRIOR DEED REFERENCES

<u>OWNER</u>	<u>DEED VOLUME & PAGE NO.</u>
Kathern Durban Subdivision	PB 23, Pg 35
James C. & VA. Cornwell	DB Vol 3661, Pg 511
Walcott Industrial Park	PB 45, Pg 40,41,42
Tole Mampieri	DB Vol 3087, Pg 158
T & R Development	OR 141631 07

PRINTED
DATE 2/21/91



Sept 15 90

Edward A. Bischoff 25 20 Sept 90
REGISTERED SURVEYOR NO 5206 DATE