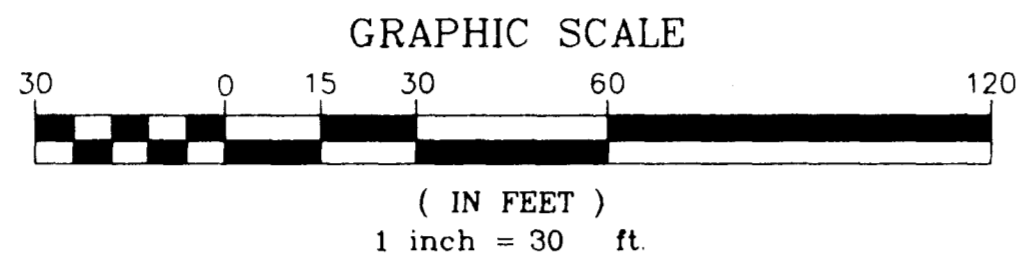
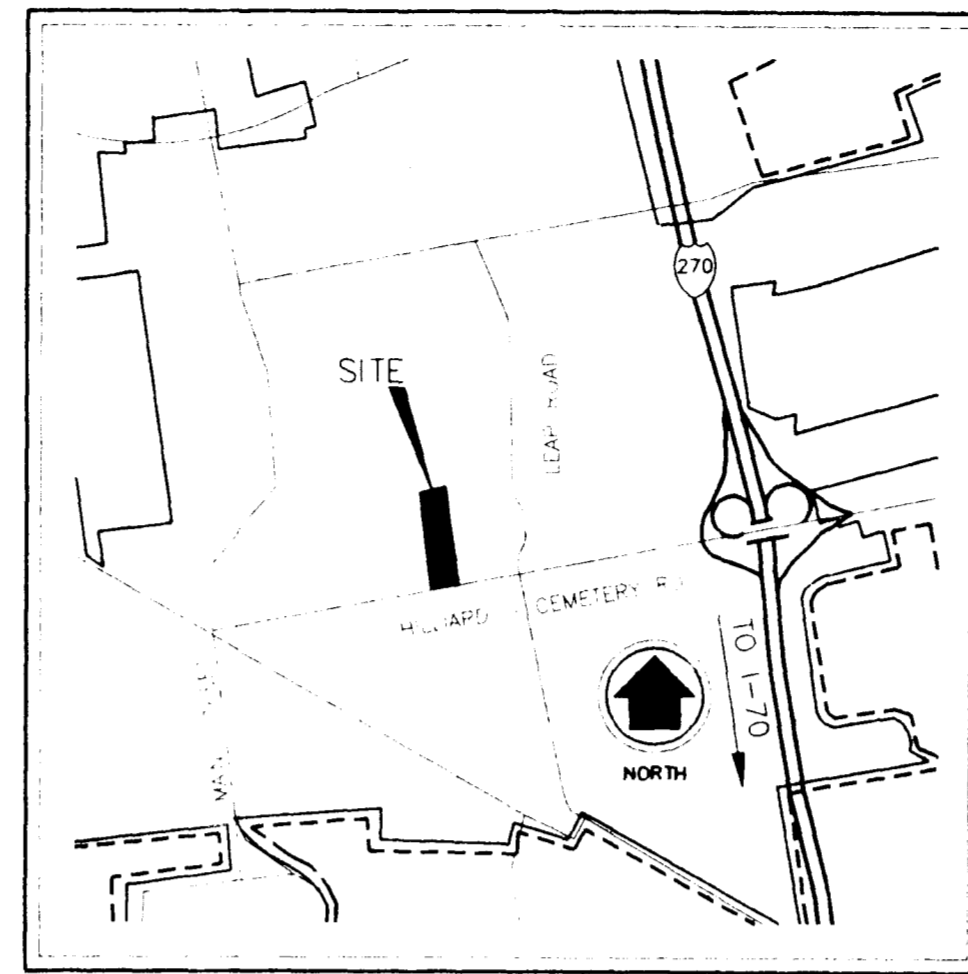


BEARINGS HEREON BASED ON S80°17'01"W FOR HILLIARD - CEMETERY ROAD.



I hereby certify to the Columbus Metropolitan Library and Lawyers Title Insurance Corporation as follows: this survey prepared by me was actually made upon the ground, it and the information, courses and distances shown hereon are correct, and there are no easements, encroachments or uses affecting this property appearing from a careful physical inspection of the same, other than those shown and depicted hereon. All properties hereon are contiguous along their common boundaries and the entire site is located within Zone C as depicted on FEMA map number 350125-0605 C, dated January 6, 1988.



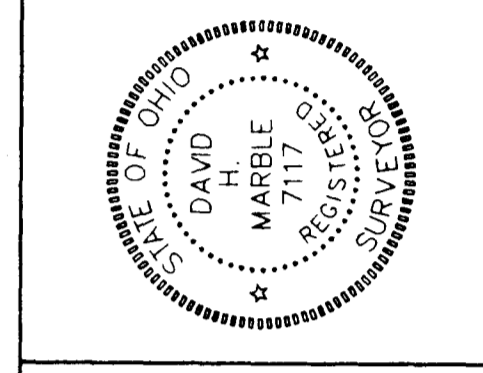
- LEGEND**
- IRON PIN FOUND
 - REBAR FOUND
 - PROPERTY CORNER
 - POWER POLE
 - POWER POLE W/TRANSFORMER
 - LIGHT POLE
 - OVER HEAD LINES
 - GUY WIRE
 - SANITARY MANHOLE
 - DRAIN MANHOLE
 - CATCH BASIN
 - CURB INLET
 - BIFURCATED CURB INLET W/COVER
 - FIRE HYDRANT
 - WATER VALVE
 - GAS VALVE
 - GAS MARKER
 - GAS VALVE
 - TELEPHONE BOX
 - SIGN POST
 - MAIL BOX
 - CHAIN LINK FENCE
 - TREE
 - LOCATED CONCRETE

BENCH MARKS

- △ B.M. #1 - TOP OF NW BOLT ON FIRE HYDRANT 1/2" NORTH OF AND THE WEST OF SOUTH WEST PROPERTY CORNER. ELEV. 914.05
- △ B.M. #2 - TOP OF NW BOLT ON FIRE HYDRANT 1/2" NORTH OF AND 06.9' EAST OF SOUTH EAST PROPERTY CORNER. ELEV. 916.36

O - 60 - FF

DATE	BY	DESCRIPTION
01/29/94	DWM	ASBID PARTIAL AREA DEMONSTRATED BY
01/29/94	DWM	RE SURVEY PROPOSED NEW PARCEL
07/02/94	RSW	TITLE WORK / STORM EASE.
05/27/94	DHM	0.183 ACRE TRACT



M-E ENGINEERING INC.
 CIVIL DIVISION
 500 So. FRONT STREET
 COLUMBUS, OHIO 43215
 PHONE: (614) 469-4903
 FAX: (614) 469-4989

REGISTERED SURVEYOR NO. 7117 DATE 3/10/93

ARCHITECT SURVEY
 COLUMBUS METRO LIBRARY
 HILLIARD - CEMETERY ROAD
 HILLIARD, OHIO

FIELD	FW	DRAWN
MM	RSW	DHM
SCALE	HORIZ. 1" = 30' VERT.	
JOB	933011-1-1-18	
DATE	MARCH 16, 1993	
SHEET NO.	1/1	
PRINT DATE		
JUN 1 1994		

