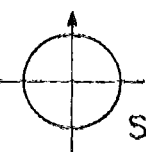


NORTH
POINT



SURVEYING

6202 Outville Road SW
Pataskala, Ohio 43062-9526
Phone (614) 927-2474

BOUNDARY SURVEY

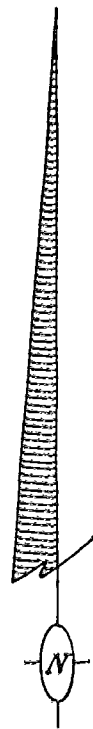
Situated in the State of Ohio,
County of Franklin, Township of
Madison, part of the NW 1/4
of Section 1, T10, R20.

87166625

O-51-E

Jerry L. and Lois M. Tomlinson
O.R. 6625 G10

Virginia Villiers
O.R. 18301E12



Hayes Road (60) R/W

300.00'

S 89°44'52" E

29.77'

28.83'

N 00°52'42" E

726.19'

5.001 acres

S 00°52'42" W

726.19'

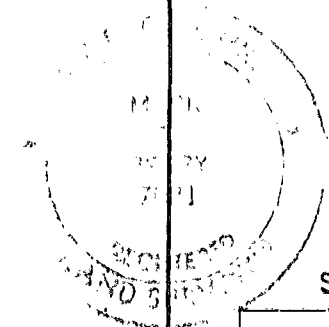

N 89°44'52" W

300.00'

LEGEND

- = COUNTY MONUMENT #9920
- = 3/4" ID PIPE (FOUND)
- = 5/8" REBAR (FOUND)
- = 5/8" REBAR & CAP (SET)
- STAMPED "S-7081"

SCALE 1"=80'



BY Mark Berry
Professional Surveyor
MARK BERRY # 7081

DATE 12/93

Bearings based on a meridian in a bearing system in which the easterly line of Section 36, Township 11, Range 21, has a bearing of N0°03'47"E.

MADISON TWP
O-51-E