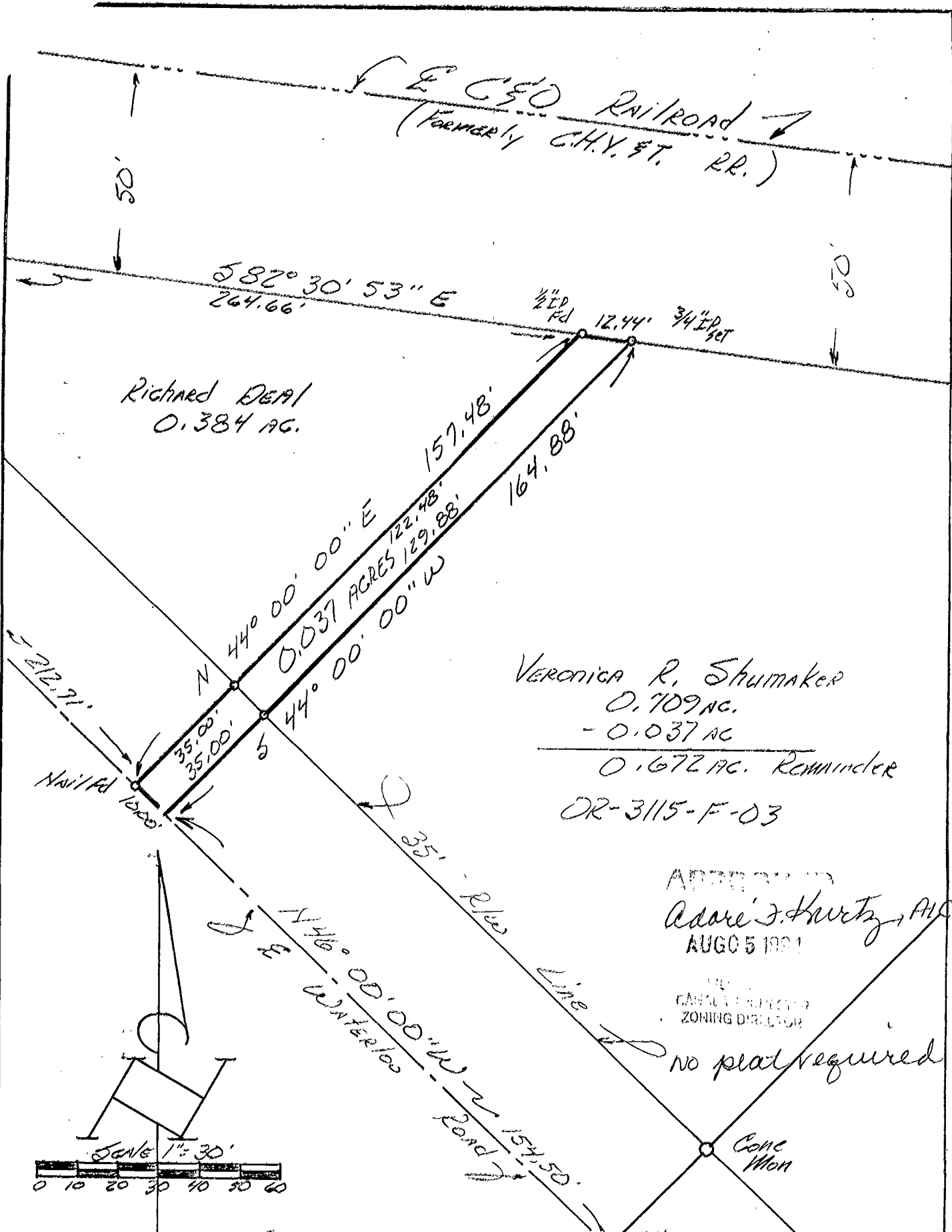


E C&O RAILROAD
(Formerly C.H.V. ST. RR.)



Richard Deal
0.384 AC.


Veronica R. Shumaker
0.709 AC.
- 0.037 AC

0.672 AC. Remainder
OR-3115-F-03

APPROVED
Adair J. Hurty, A.L.S.
AUG 5 1994

CANAL ZONING DIRECTOR


no plat required



SURVEY 0.037 ACRES
in the South 1/2, Sec 30, Twp 15, Rge 20.
Canal Winchester, Franklin Co., Ohio:

Bearing based as the center line of Waterloo Street as being North 46 degrees 00 minutes 00 seconds West

Richard Deal MS-94-02



LOUIS F. HAINES
SURVEYOR
354 KESSLER ST.
GROVEPORT, OH. 43125

Phone 837-2181

I hereby certify that the plat shown hereon was prepared from an actual field survey, under my supervision and that said plat correctly represents said survey.

DATE: 7-6-94 SIGNED: *Louis F. Haines*

MS