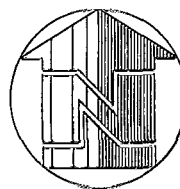
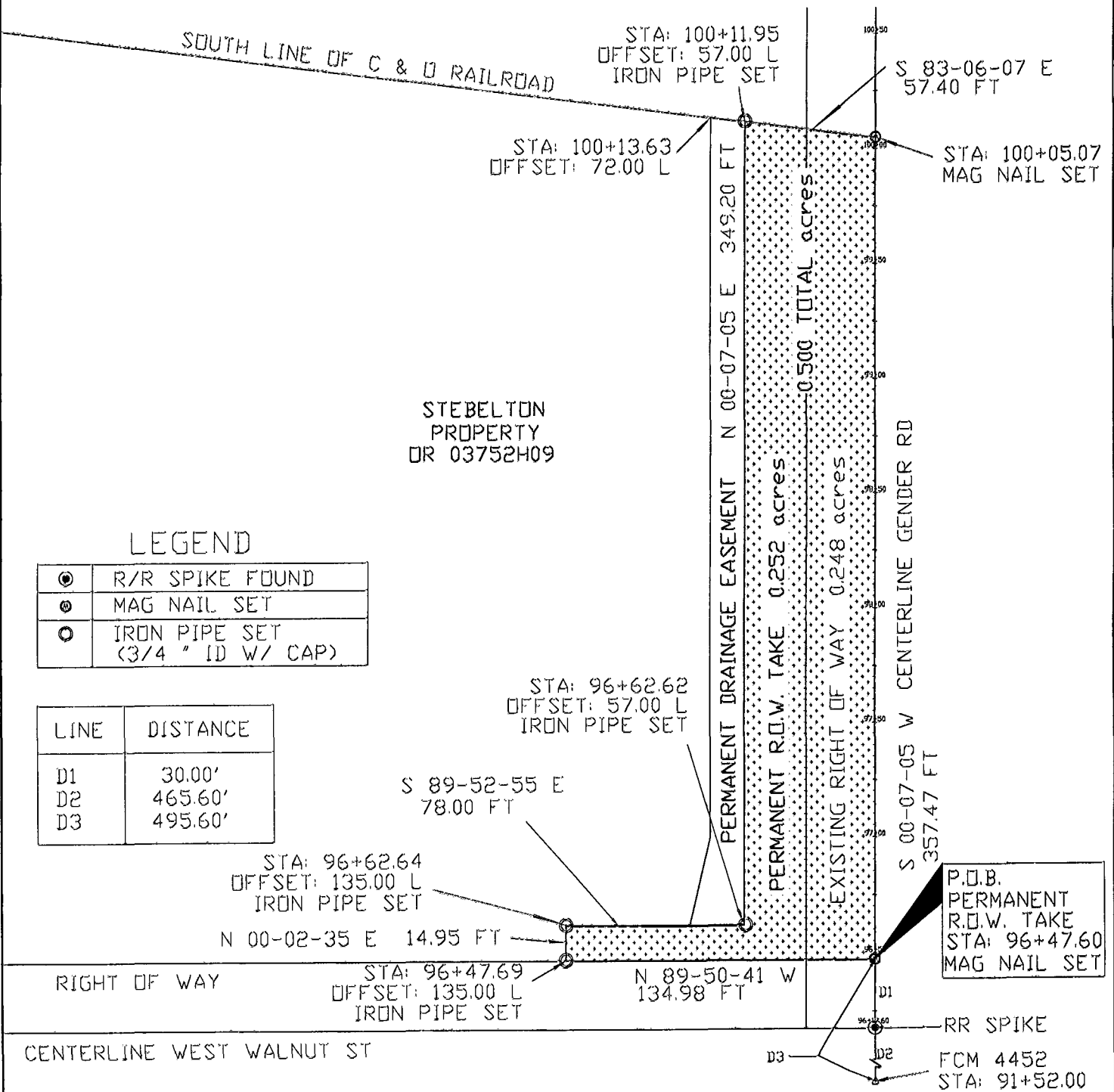


O-46-E
MADISON Twp.

Exhibit B-1 Stebelton Take Description of a permanent right of way take for Gender Road through the Stebelton property



Situated in the State of Ohio, County of Franklin, Madison Township, Village of Canal Winchester, and is part of the Northwest Quarter of Section 25, Township 11 North, Range 21, Congress Lands, and is part of 4.208 acre tract conveyed to ROBERT L. STEBELTON, and HAROLD L. STEBELTON, as described in OR 03752H09, Franklin County Recorder's office.

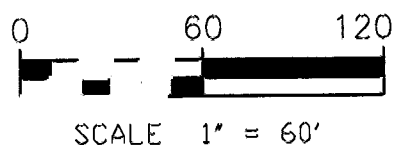


LEGEND

	R/R SPIKE FOUND
	MAG NAIL SET
	IRON PIPE SET (3/4" ID W/ CAP)

LINE	DISTANCE
D1	30.00'
D2	465.60'
D3	495.60'

Basis of bearing is the centerline of Gender Road from Franklin County monument number 4452 at station 91+52.00 to centerline station 100+13.63, North 00 degrees 07 minutes 05 seconds East.




I hereby state that the above map was prepared from record information conducted by Resource International, Inc. in June of 2001.

J.C. Spontak 8/6/01



RESOURCE INTERNATIONAL INC.
281 ENTERPRISE DR.
WESTERVILLE, OHIO 43081
(614) 885-1959



87606725