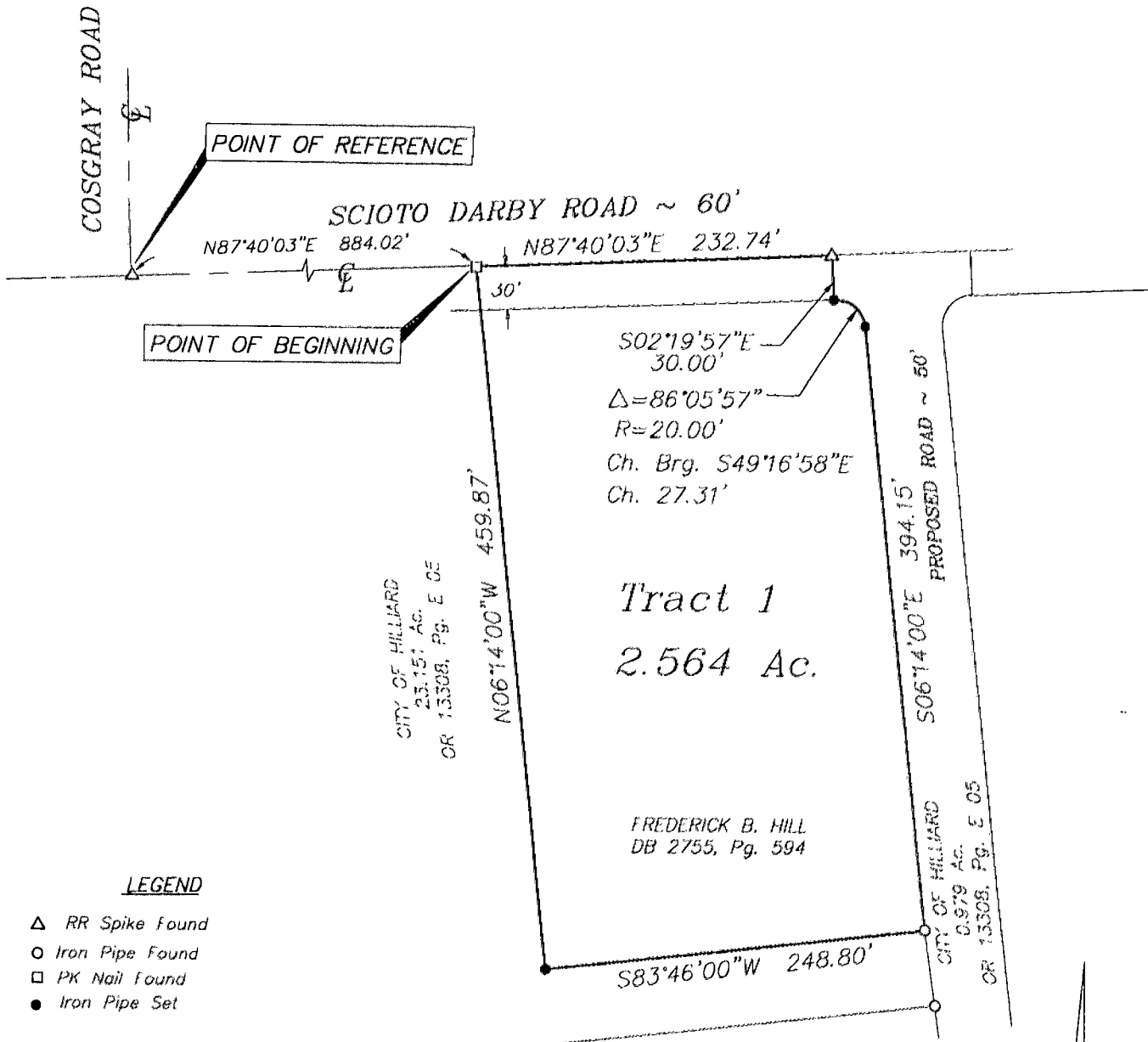


Situated in the City of Hilliard, Franklin County, Ohio;
being part of Virginia Military Survey No. 6366

0-60-D

77057400



LEGEND

- △ RR Spike Found
- Iron Pipe Found
- PK Nail Found
- Iron Pipe Set

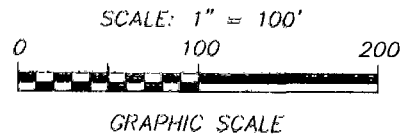
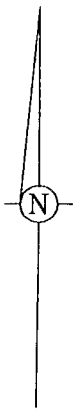
NOTES

All linear dimensions are in feet or decimal parts thereof.


All iron pipes set are 3/4 inch inside diameter by 30 inches in length with a red plastic cap marked Geo Graphics

References: As shown on the drawing.

Basis of Bearings:
The centerline of Scioto Darby Rd. was assigned a bearing of S 87°40'03" W as cited in Official Record 13308, Page E 05.



I hereby certify that:
The foregoing drawing represents the results of an actual field survey of the premises performed under my responsible supervision and that the said drawing is correct to the best of my knowledge and belief.



Robert E. Blackburn

Robert E. Blackburn
Ohio Professional Surveyor No. 6305

August 16, 1994
date

Geo-Graphics Inc. Land Surveying & Civil Engineering 570 High Street P.O. Box 292 Blacklick, Ohio 43004 614-577-9930				
SURVEY FOR Frederick B. Hill Hilliard, Ohio				
SCALE 1" = 100'	DRAWN K.J.C.	CHECKED R.E.B.	DATE 8-16-94	SHEET 1 OF 1

0-60-D

NSR/MSCH/TWD