

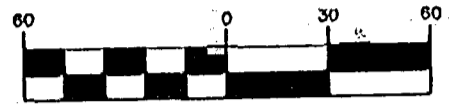
BAUER, DAVIDSON & MERCHANT, INC.

CONSULTING ENGINEERS

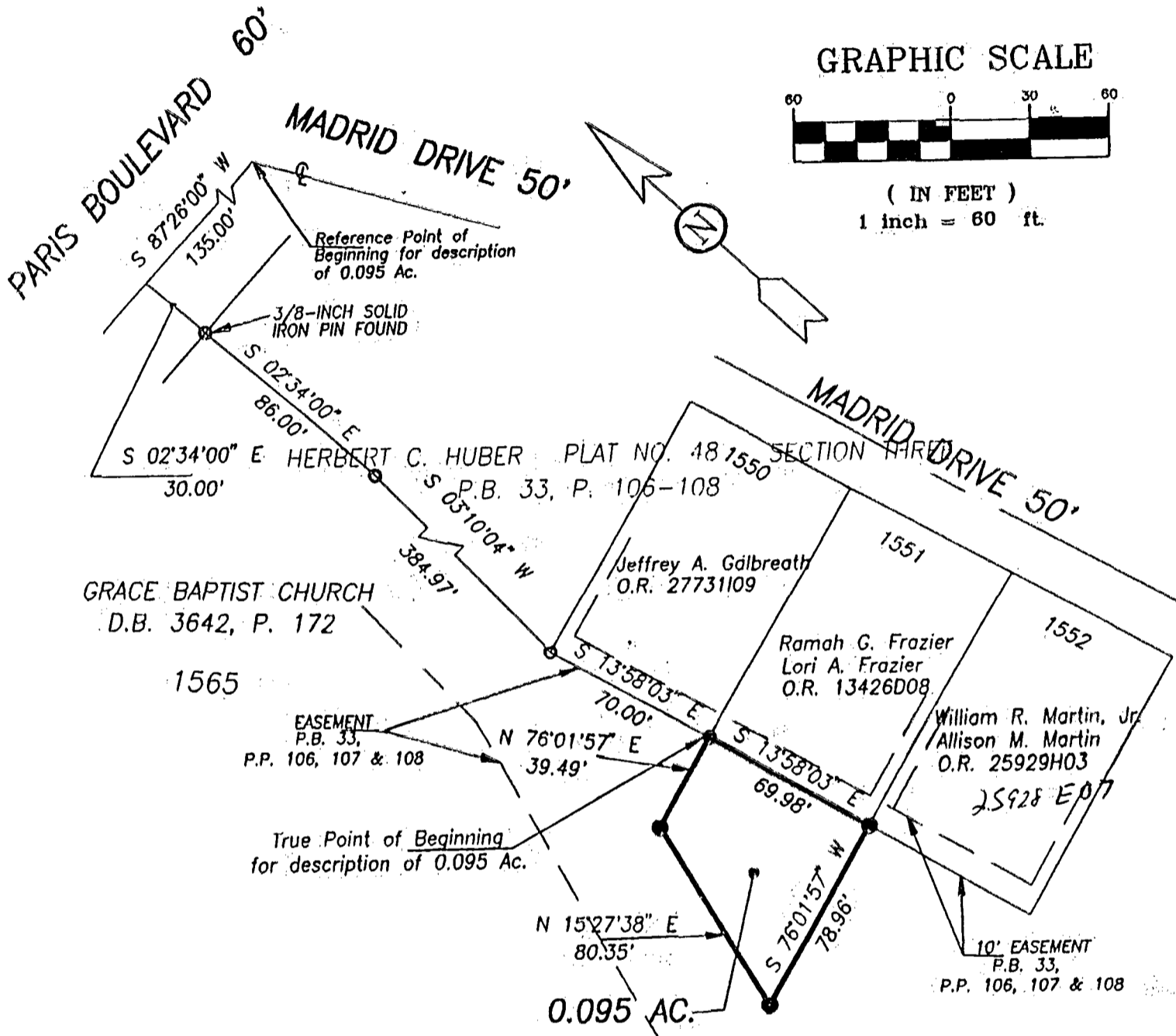
255 GREEN MEADOWS DRIVE SOUTH P.O. BOX 370 POWELL OHIO 43065

MAP OF 0.095 ACRE OF LAND LOCATED SOUTH OF PARIS BOULEVARD AND WEST OF MADRID DRIVE, IN THE TOWNSHIP OF BLENDON, COUNTY OF FRANKLIN, STATE OF OHIO

GRAPHIC SCALE



(IN FEET)
1 inch = 60 ft.



Situated in the State of Ohio, County of Franklin, Township of Blendon, being in Quarter Township 3, Township 2, Range 17, United States Military Lands and containing 0.095 acre of land, more or less, said 0.095 acre tract being part of Lot 1565 of Herbert C. Huber Plat No. 48 Section Three, of record in Plat Book 33, Pages 106, 107 & 108, the same being that tract of land described in the deed to Grace Baptist Church, of record in Deed Book 3642, Page 172, both being of record in the Recorder's Office, Franklin County, Ohio.


We hereby state that the foregoing exhibit was prepared from information obtained from an actual field survey conducted by Bauer, Davidson & Merchant, Inc. in April of 1996.

The bearings shown on the foregoing exhibit are based upon the bearing of N 87°26'00" E as given for the centerline of Paris Boulevard at the intersection of Madrid Drive on the recorded plat of Herbert C. Huber Plat No. 48 Section Three, of record in Plat Book 33, Pages 106, 107 & 108, Recorder's Office, Franklin County, Ohio.

- 3/4-inch (ID) Iron Pipe Found
- 3/4-inch (ID) Iron Pipe Set

BAUER, DAVIDSON & MERCHANT, INC.
Consulting Engineers

By *Gatis Erenpreis*
Gatis Erenpreis
Professional Surveyor No. 5572



Scale: 1" = 60'
Order No. 4045-98
December 29, 1998

84857600

M-200-C

Blendon Twp