


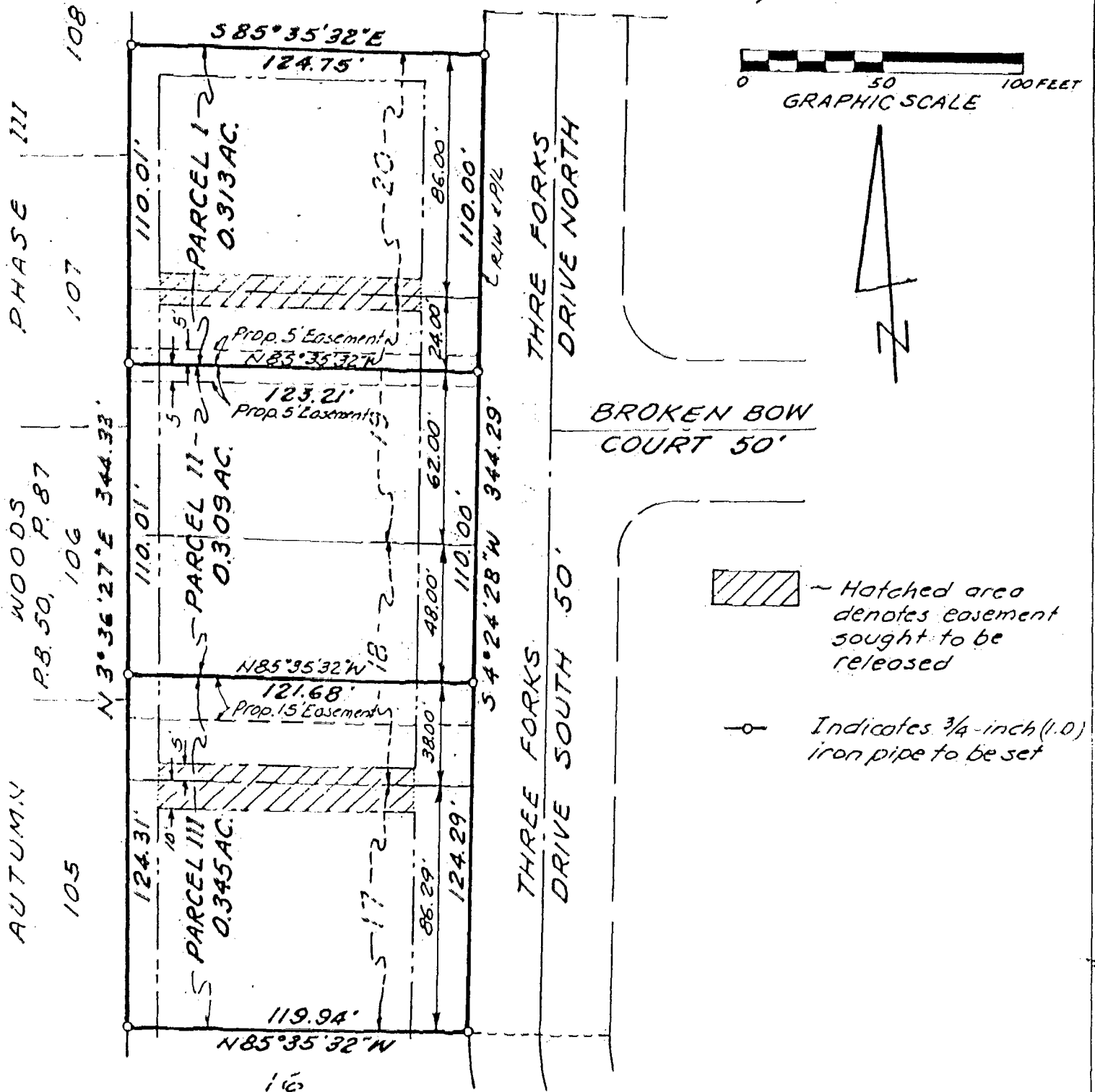
JEFF, DAVIDSON & MERCHANT, INC.
CONSULTING ENGINEERS


2607 1/2 NORTH HIGH STREET


COLUMBUS, OHIO 43202

MAP SHOWING PROPOSED DIVISION OF LOTS 17, 18, 19 AND 20 OF FALLEN TIMBERS SECTION ONE AND PROPOSED RELEASE OF TWO EXISTING EASEMENT AREAS LOCATED WEST OF THREE FORKS DRIVE NORTH AND THREE FORKS DRIVE SOUTH AT BROKEN BOW COURT IN THE CITY OF WESTERVILLE, COUNTY OF FRANKLIN, STATE OF OHIO

Regional Development, Inc. D.B. 3775, P. 390



 - Hatched area denotes easement sought to be released

 - Indicates 3/4-inch (1.0) iron pipe to be set

Shown and delineated hereon are proposed division of Lots 17, 18, 19 and 20 of Fallen Timbers Section One as said Lots are numbered and delineated upon said recorded plat thereof, of record in Plat Book 59, Page 77, Recorder's Office Franklin County, Ohio, said division of Lots 17, 18, 19 and 20 are situated in the State of Ohio, County of Franklin, City of Westerville, being in Quarter Township 1, Township 2, Range 17, United States Military Lands

The existing easement areas, shown on this map within Lots 17, 18, 19, and 20, are only those easements that are shown on the recorded plat of Fallen Timbers Section One. There may be other easement areas within said Lots that are not shown hereon.

Scale: 1" = 50' Nov. 19, 1984

Order No. 2542-84

18-BB88