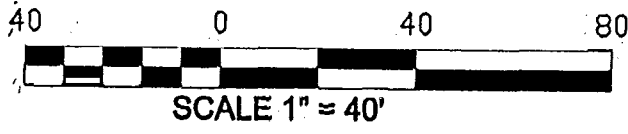

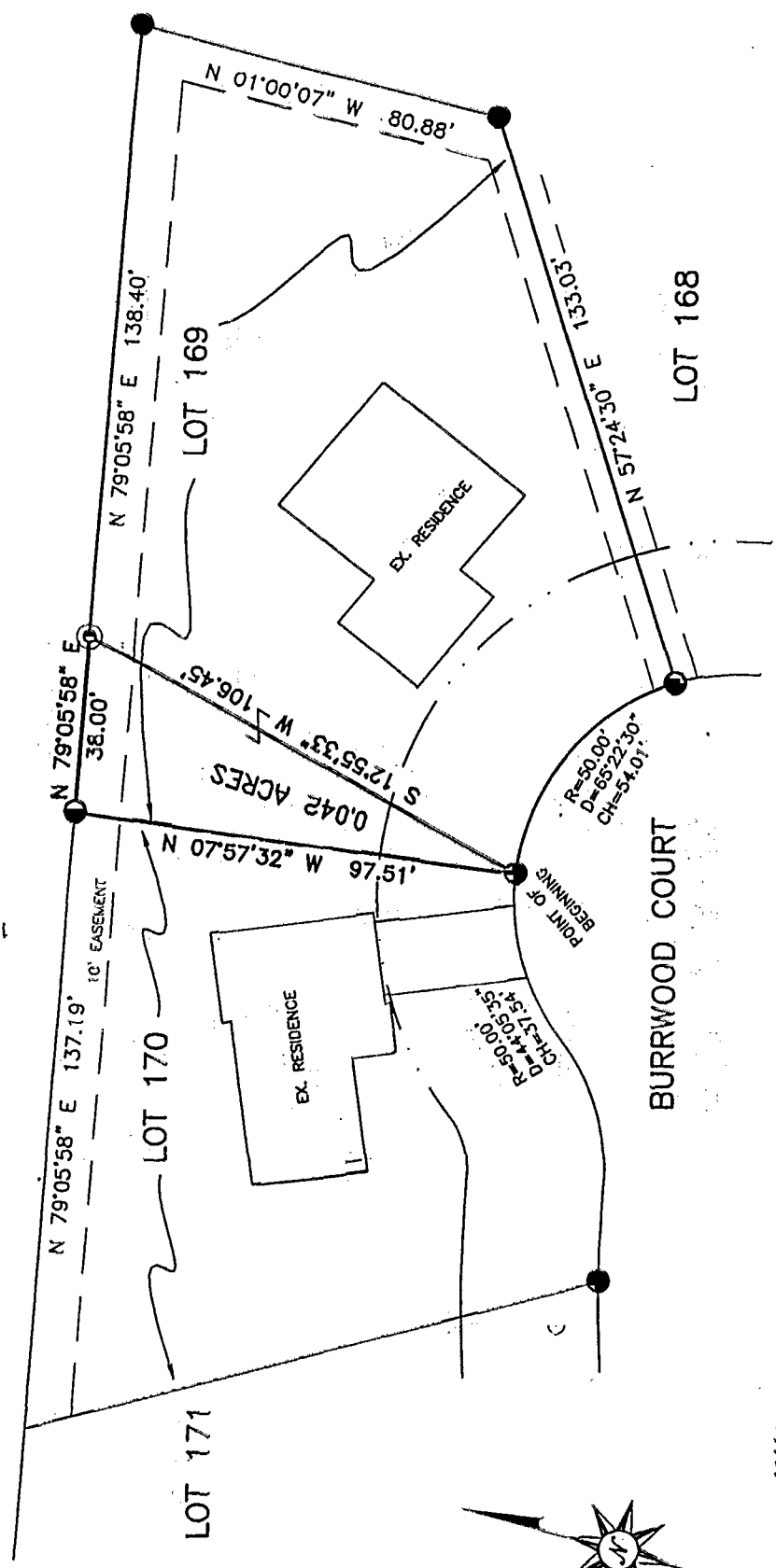


M-204-BBB  
WESTERVILLE Twp

# PLAT OF LOT SPLIT

LOT 169 WOODLAKE COLONY PH. III, P.B. 50 PG. 58  
CITY OF WESTERVILLE, FRANKLIN COUNTY, OHIO



### LEGEND:

- = IRON PIN FOUND
- ⊙ = IRON PIN SET

Bearings are based on the bearings as contained on the plat of Woodlake Colony Phase III as recorded in Plat Book 50, page 58.

We hereby certify that the above plat was prepared from an actual field survey and to the best of our knowledge and belief is correct. All dimensions along arcs are chord distances.

HOY SURVEYING SERVICES, INC.

*David B. McCoy*  
David B. McCoy  
Registered Professional Surveyor No. 7632  
9/27/02  
Date

5750 Chandler Court  
Westerville, OH 43082  
E-Mail: hoyssinc@aol.com  
Phone (614) 895-1922  
Survey Fax (614) 895-1949  
Construction Fax (614) 895-9549



Order No. 3332-2002

85357675