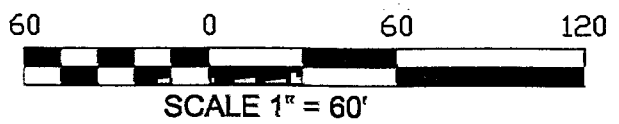
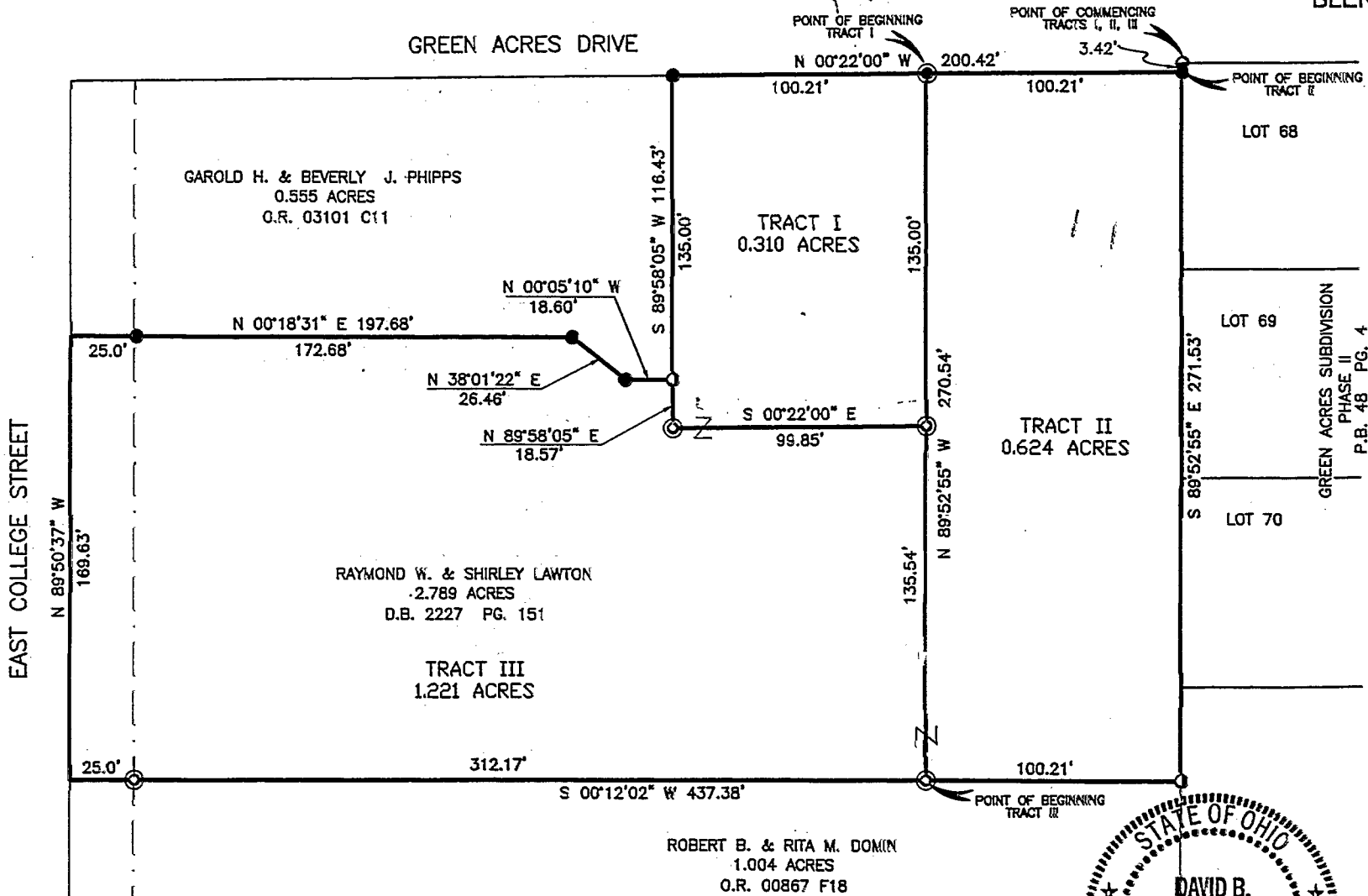


85107725

O-1-B
TRAP

PLAT OF SURVEY
QUARTER TOWNSHIP 2, TOWNSHIP 2, RANGE 17, U.S.M. LANDS
BLENDON TOWNSHIP, FRANKLIN COUNTY, OHIO




5750 Chandler Court
Westerville, OH 43082
E-Mail: hoyssinc@aol.com
Phone (614) 895-1922
Survey Fax (614) 895-1949
Construction Fax (614) 895-9549



- LEGEND:**
- = IRON PIN FOUND
 - ⊙ = IRON PIN SET

Bearings are based on the bearing for the southerly line of Green Acres Subdivision (S 89°52'55" W) as recorded in Plat Book 48, page 4, records of the Recorder's Office, Franklin County, Ohio.



We hereby certify that the above boundary survey was prepared from an actual field survey and to the best of our knowledge and belief is correct.

HOY SURVEYING SERVICES, INC.

David B. McCoy 7/25/2000
David B. McCoy Date
Registered Professional Surveyor No. 7632