



184837150

SURVEY FOR
CITY OF WESTERVILLE
CITY OF WESTERVILLE, STATE OF OHIO, COUNTY OF FRANKLIN
PART OF RESERVE "C" and PART OF A VACATED ALLEY -
VALENTINE ADDITION (P.B. 7 P. 454)

SCALE 1" = 60'



M A [Signature]

E OTTERBEIN AVENUE (60' R/W)

N 15° 05' 32" E
9.29' (Chord)

LOT 25
#1734

#1734 7.5'
1.46'

LOT 26
VALENTINE ADDITION
P.B. 7 P. 454 #1736

JOHN BLAIR Co.

LOT 27 #1736

0.033 ACRES

LOT 28 #1736

LOT 27

ORA E. MORGANS ADDITION
P.B. 5 P. 489

CITY OF WESTERVILLE

LOT 28

STAR ALLEY
VACATED (Ord. No. 1471)

CHARLES HAYMAN ET AL (3)
(D.V. 2531 P. 622)

IRON PIN
(FOUND)

S 44° 49' 13" W
10.61'


S 2° 17' 13" E
1.46'

MARY E. HAYMAN
(D.V. 2685 P. 415)
APPROVED

WESTERVILLE PLANNING COMMISSION

PREPARED BY
CITY OF WESTERVILLE
ENGINEERING DEPARTMENT

Date [Signature]
Secretary
BE COMBINED WITH
PARCEL # 1736
DRAWN BY CJD
DATE April 30, 1986



[Signature]
CHARLES J. DESTEFANI
PROFESSIONAL SURVEYOR No. 5666